

நாகர்கோவில் நகராட்சி

மன்ற பொருள்

கோப்பு எண்.22185/2015/இ3

நாகர்கோவில் நகராட்சி குடிநீர் அபிவிருத்தி திட்டத்திற்காக அடல் நகரிய சீர்திருத்தம் மற்றும் வளர்ச்சி இயக்ககம் (AMRUT 2015-2016) திட்டத்தின் கீழ் செயல்படுத்த அரசாணை எண் 109 நாள். 29.08.2016-ல் ரூ.241 கோடிக்கு நிர்வாக ஒப்புதல் வழங்கப்பட்டுள்ளது. தலைமை பொறியாளர் தமிழ்நாடு குடிநீர் வடிகால் வாரியம் மதுரை அவர்களால் 10.03.2017-ல் ரூ.251.43 கோடிக்கு தொழில்நுட்ப அனுமதி அளிக்கப்பட்டுள்ளது.

Executive Engineer, TWAD Board PF Division திருநெல்வேலி மின்னஞ்சல் கடிதம் ந.க.எண். 607/F Nagercoil Mpty WSIS / JDO 2/2017 Date: 6.7.2017 மற்றும் 11.07.2017 மின்னஞ்சல் கடிதப்படி கேட்டுக் கொண்டதன்படி SIA Report (Social Impact Assessment) மற்றும் 154 பக்கங்கள் கொண்ட Environmental Impact Assessment (EIA) ஆகியவை பார்வைக்கு வைக்கப்படுகிறது. அங்கீகாரத்திற்காக.

தீர்மானம் எண். 598 நாள். 20.07.2017

அங்கீகரிக்கப்பட்டது

/ச.ந.உ.ப.அப/

(ஓம்) க.சரவணகுமார்
தனி அலுவலர்

ஆணையர்
நாகர்கோவில் நகராட்சி



**ENVIRONMENTAL IMPACT ASSESSMENT REPORT FOR
WATER SUPPLY IMPROVEMENT SCHEME TO
NAGERCOIL MUNICIPALITY IN KANYAKUMARI
DISTRICT**



June 2017



PROVIDING WATER SUPPLY IMPROVEMENT SCHEME TO NAGERCOIL MUNICIPALITY

Table of Contents

EXECUTIVE SUMMARY	i
1. INTRODUCTION	1
1.1 Profile of Study area.....	1
1.2 Existing water supply.....	1
1.3 Need for the Proposal.....	2
1.4 Scope of the Proposal	2
1.5 Categorisation of Project.....	4
1.6 Structure of the Report.....	5
2. PROJECT DESCRIPTION	6
2.1 Introduction	6
2.2 Cost Details	7
2.3 Project Components.....	8
2.3.1 Head Works.....	8
2.3.2 Raw Water Pumping Main.....	11
2.3.3 Treatment Plant	12
2.3.4. Clear water Pumping Main.....	20
2.3.5 Service Reservoirs.....	22
2.3.6 Distribution System.....	23
2.3.7 House Service Connections	25
2.3.8 SCADA.....	25
2.4 Source Sustainability	26
3. ENVIRONMENTAL REGULATORY FRAMEWORK.....	27
3.1 Introduction	27
3.2 Environmental Policies and Regulations	27
3.2.1 Environmental and Social Management Framework.....	27
3.2.2 Operational Policies and Directives of World Bank	27
3.2.3 Source Clearance.....	28
3.2.4 Environmental Policy and Regulatory Frameworks in India.....	28



PROVIDING WATER SUPPLY IMPROVEMENT SCHEME TO NAGERCOIL MUNICIPALITY

3.2.5 Regulatory Framework in the State of Tamil Nadu.....	32
3.2.6 Clearances/ NOC Required from Competent Authority	33
4. BASELINE ENVIRONMENTAL PROFILE	34
4.1 Introduction	34
4.2 Objective of the Study	34
4.3.1 Air Quality.....	35
4.3.2 Ambient Noise Levels	36
4.3.3 Surface Water Quality.....	36
4.3.4 Soil Analysis	38
4.3.5 Biological Environment	39
4.3.6 Socio Economic studies.....	40
4.3.7 Environmental Profile.....	40
4.4 Screening of the Project as per the ESMF of TNUIFSL	41
4.4.1 Environmental Screening	41
4.4.2 Social Screening	41
4.5 Description of sites of Project Components	42
4.5.1 Head Works (Raw Water offtake).....	42
4.5.2 Alignment of Transmission Main.....	42
4.5.3 Water Treatment Plant	43
5. ENVIRONMENTAL IMPACTS AND MITIGATION MEASURES.....	48
5. 1 Introduction	48
5.2 Impacts and Mitigation Measures.....	48
5.2.1. Topography.....	48
5.2.2 Ambient Air Quality.....	49
5.2.3 Noise Levels	50
5.2.4 Water Quality	51
5.2.5 Soil Environment.....	54
5.2.6 Biological Environment	54
5.2.7 Hydrogeology	55
5.2.8 Social Environment.....	56



PROVIDING WATER SUPPLY IMPROVEMENT SCHEME TO NAGERCOIL MUNICIPALITY

5.2.9 Other Management Measures	57
6. ENVIRONMENTAL MANAGEMENT PLAN.....	62
6.1 Objectives	62
6.2 Environmental Management Plan for Pre-Construction Phase	62
6.3 Environmental Monitoring Plan	79
6.4 EMP Cost	81
7. PUBLIC CONSULTATION	83
7.1 Outcome of Public Consultation	83
8. IMPLEMENTATION AND INSTITUTIONAL ARRANGEMENTS.....	84
8.1 Grievance Redressal Mechanism.....	84
9. PROJECT BENEFITS	86
9.1 Present Scenario.....	86
9.2 Project Benefits.....	86
10. CONCLUSION	88

LIST OF TABLES

Table1.1: Water requirements for various design periods for the proposal	4
Table 2.1: General Abstract.....	8
Table2.2: Proposed Treatment Plant for Total Capacity	13
Table2.3: Raw Water Quality	16
Table2.4: Treated Water Quality	16
Table 2.5: Details of Existing Service Reservoirs	23
Table 2.6: Details of Proposed Service Reservoirs.....	23
Table 2.7: Proposed Distribution system	24
Table 3.1: Details of National and State Highways Crossings	33
Table 3.2: Clearances/ NOC Required from Competent Authority	33
Table 6.1: Environmental Management Plan for Pre- Construction, Construction and Operation	63
Table 6.2: Environmental Monitoring Plan Pre-Construction &Construction Phase	79
Table 6.3: Environmental Monitoring Plan Operation Phase	80
Table 6.4: EMP Cost of the Project	81



PROVIDING WATER SUPPLY IMPROVEMENT SCHEME TO NAGERCOIL MUNICIPALITY

LIST OF FIGURES

Figure 1. 1Location Map of Nagercoil Municipality.....	3
Figure 2.1: Structure of offtake well.....	9
Figure 2.2-Location of Head work.....	10
Figure 2.3-WSIS Flow diagram of Nagarcoil Municipality.....	10
Figure 2.4-Pipe Carrying Bridge	12
Figure 2.5: Layout of WTP.....	18
Figure 2.6: WTP Process Flow Diagram.....	19
Figure 2.7: Clear water Pumping main - I.....	21
Figure 2.8: Clear water Pumping main - II.....	21
Figure 2.9: Clear water Pumping main - III.....	22

LIST OF ANNEXURE

ANNEXURE I	ENVIRONMENTAL SCREENING FORM	89
ANNEXURE II	SOCIAL SCREENING FORM	94
ANNEXURE III	LAYOUT PLAN FOR THE PROJECT SITES	123
ANNEXURE IV	SAFETY IN STORAGE AND HANDLING CHLORINE IN PLANT OPERATION	132
ANNEXURE V	PUBLIC CONSULTATION DETAILS	137



PROVIDING WATER SUPPLY IMPROVEMENT SCHEME TO NAGERCOIL MUNICIPALITY

List of Abbreviations

CPHEEO	Centre for Public Health Engineering and Environmental Organization
ESMF	Environmental and Social Management Framework
EMP	Environmental Management Plan
GLSR	Ground Level Service Reservoir
LL	Lakh Litres
LPCD	Litre Per Capita Per Day
LPM	Litres Per Minute
LS	Longitudinal Section
MLD	Million Litres per Day
NH	National Highways
OHT	Over Head Tank
PAP	Project Affected Person
SH	State Highways
TN – PWD	Public Works Department – Tamil Nadu
TNEB	Tamil Nadu Electricity Board
TNPCB	Tamil Nadu Pollution Control Board
TNUIFSL	Tamil Nadu Urban Infrastructure Financial Services Ltd.
TWADB	Tamil Nadu Water Supply and Drainage Board
WRO	Water Resources Organization
WSIS	Water Supply Improvement Scheme
WTP	Water Treatment Plant
WUC	Water Utilization Committee



PROVIDING WATER SUPPLY IMPROVEMENT SCHEME TO NAGERCOIL MUNICIPALITY

EXECUTIVE SUMMARY

Introduction

Kanyakumari District is named after the goddess 'KANYAKUMARI'. The district lies at the southernmost tip of the Indian peninsula, where Indian Ocean, Arabian Sea and Bay of Bengal confluence. Kanyakumari District is located geographically at 8° 10' North latitude and 77° 25' East longitudes. Nagercoil is a Special Grade Municipality and the headquarters of Kanyakumari District. It lies at a distance of 20 KM from Kanyakumari. It is located at a latitude of 8°10'47" N and longitude of 77°21'50" E.

Existing water supply

Three water supply schemes are now functioning with Mukkadal Dam and Ananthanar channel other than the bore wells as source.

I. Water supply schemes executed by Travancore Cochin State during 1941.

The Scheme was designed for 7.08 MLD and 96 km D'System laid.

II. 1st Improvement scheme executed by TWAD during 1978.

- The improvement scheme was carried out for 13.5 MLD and 35.90 km D'system laid. Work carried out under deposit scheme by Municipality
- 5 Nos. of Bore well provided by the Municipality for the areas Mela Soorangudi, Maravankudieruppu and Punnainagar.

III. 2nd Improvement scheme executed by TWAD during 2002.

Improvement Scheme was carried for 90 LPCD for a daily requirement of 30.5 MLD.

Need for the Proposal

At present the level of supply of water to Nagercoil Municipality is 85 lpcd and with a supply once in five days. UGS Schemes has been sanctioned for Nagercoil Municipality and is under progress. Therefore prorate level of water supply has to be increased from 90 lpcd to 135 lpcd. In order to enhance the level of supply to 135 lpcd to urban local bodies, it is necessitated to formulate this proposal.



PROVIDING WATER SUPPLY IMPROVEMENT SCHEME TO NAGERCOIL MUNICIPALITY

Scope of the Proposal

Considering the increasing demand of water supply of Nagercoil municipality as per the standards prescribed for the present and future year requirements, the water supply improvement scheme has been formulated. The present supply is inadequate i.e. 85 lpcd which is distributed once in 5 days.

This Project is to be implemented under World bank assisted Tamilnadu Sustainable Urban Development Project (TNSUDP).

Categorisation of Project

The proposed project is classified as **Environmental Categorisation as E1** (water treatment plant, water supply augmentation with new source/ head work/intake works). Hence this project requires detailed Environmental Impact Assessment and preparation of management measures. **Social Categorisation of Projects**, the number of PAPs in this project is nil, hence this project can be categorized under **S-3 category**.

Project Description

Introduction

The proposed project involves the construction of offtake well in Paraliyar River near Puthan Dam. The water is then treated in water treatment plant at Krishnankovil to make it more acceptable and specific to end use like drinking etc., The treated water is taken to Service reservoirs of 23 nos (12 Existing and 11 Proposed) through distribution networks connecting them.

Salient details of the project components are given below:

- Head works – For drawal of 52.04 mld (ultimate) from Paraliyar river
- Raw Water Pumping main for a length of 31.85 km
- Water Treatment Plant to treat water 41.12 mld (intermediate requirement) at existing WTP site in Krishnancoil – 2 units (demolishing and reconstructing) 1 unit – Augmentation- 1unit
- Clear Water Pumping Main I, II, IIIs for a total length of 31.006 km
- Length of Pipe carrying bridges 40m, 20m, 30m & 60m.
- Proposed Service Reservoirs – 11 Nos.
- Connecting to Existing SRs (12 nos) and proposed SRs (11 nos)



PROVIDING WATER SUPPLY IMPROVEMENT SCHEME TO NAGERCOIL MUNICIPALITY

- Distribution system – 430.612 km
- HSC – 85000 NOS.
- SCADA – To monitor entire scheme for effective functioning.

Cost Details

The total cost of the project is **Rs. 251.43 Crores**. The base cost/ initial cost of the project is estimated around **Rs.186.21 Crores**. The annual maintenance cost is about Rs 19.17Crores.

Head Works

It is proposed to tap 52.04 MLD of surface water from river Paraliyar by constructing 8m dia. Off-take well on the upstream side of Puthen Dam.

Off-take well cum pump house

MFL	=	76.50m
G.L.	=	70.98m
F.V.L.	=	64.98m
L.S.W.L.	=	67.98m

Raw Water Pumping Main

The water from the off take well is proposed to be pumped by means of 115 HP Turbine pump set with a duty of 14899 lpm x 26m head(2 nos.) parallel pumping (1No stand bye) to the proposed Aerator of the WTP through the proposed raw water pumping main as detailed below.

914mm x 8mm thick MS pipe – 20.190 km

813 mm x 8 mm thick MS pipe – 11.660 km

Treatment Plant

The proposed for construction of a new water treatment plant of 41.12 MLD capacity for the raw quantity from the Puthen dam using aerator, stilling chamber, raw water channel, Dividing chamber, Flash mixer, Clariflocculator, Flocculator, Clarifier, Filter bed and Clear water sump cum pump house and to enhance the treatment capacity of the existing treatment plant III upto 18 MLD for the raw water from the Mukkadal dam.

Analysis of alternatives:The Treatment plant site at puliyadi was selected for Nagercoil waterSupply improvement scheme and further alternatively WTP site has been changed



PROVIDING WATER SUPPLY IMPROVEMENT SCHEME TO NAGERCOIL MUNICIPALITY

which reduces cost of the scheme and further, the site for WTP belongs to Nagercoil Municipality.

Clear water Pumping Main

Water from the clear water sump will be pumped through 3 clear water pumping main (I, II, III) to the service reservoirs of 23 Nos (Proposed - 11 Nos. and existing - 12 Nos.).

Service Reservoirs

The clear water conveyed from the WTP at Krishnankovil will be stored in the newly proposed elevated Service reservoirs -11 Nos., existing elevated Service reservoirs -11 Nos. and GLSR- 1 No. for the entire Nagercoil Municipality.

Distribution System

It is proposed to use HDPE pipes up to 200mm dia. and above 200mm DI pipes in the existing and proposed distribution network. Accordingly the proposed distribution network for a length of 420.612 Km with new HDPE and DI pipes.

House Service Connections

It is proposed to provide 85000 Nos of House service connections to Nagercoil Municipality.

SCADA

SCADA system to be monitored at the Head works, WTP and Service Reservoirs, gathering the real time data from remote locations.

Source Sustainability

Water Balance Study:

Average outflow from Pechiparai and Perunchani dams	- 20292.97 mcft
Water required for irrigation	-9715mcft
Water required for existing WSS	-1494 mcft
Water demand for WSIS to Nagercoil municipality	- 670 mcft (52.04 mld)
Balance water available	- 8414 mcft
	238.30 Mm ³

The above water balance study reveals that the total ultimate requirement can be tapped without any difficulty.



PROVIDING WATER SUPPLY IMPROVEMENT SCHEME TO NAGERCOIL MUNICIPALITY

ENVIRONMENTAL REGULATORY FRAMEWORK

The proposed activity has no social impact and hence the project falls under **S3** as per **Social Categorization of ESMF** and is classified as **E1** as per **Environmental Categorization of ESMF**. Hence this project requires detailed environmental impact assessment and preparation of management measures.

Source Clearance

Approval for the proposal to tap 52.04 MLD of water from River Paraliar from Water Utilization Committee of PWD is under process.

Clearances/ NOC Required from Competent Authority

S.NO	Activity	Clearance / NOC Required	Statutory Authority	Status
1	Withdrawal of raw water (52.04 MLD) from Paraliar River	Clearance to be obtained from Water Utilization Committee of PWD for 52.04 MLD for the Ultimate stage Demand.	PWD – Water Utilisation Committee	Proposal Under Scrutiny at CE'S Office/PWD/WRO/ Madurai
2	Construction of off take well in the headworks.	Alienation	Revenue	Enter- upon permission has been given by the District Collector.
3	Construction of pipe carrying bridges for river crossing	Permission	PWD	Will be obtained prior to construction.

BASELINE ENVIRONMENTAL PROFILE

Objective of the Study

The object of the study is to identify and assess the likely environmental and other Socio-economical Public Health Impacts of the project and its components. The study shall derive an Environmental Management Plan for bringing out the project to environmentally sound and socially acceptable besides fulfilling their water requirement.



PROVIDING WATER SUPPLY IMPROVEMENT SCHEME TO NAGERCOIL MUNICIPALITY

Surface Water Quality

There is no pollution occurred in the river source. The surface water quality of the river source from samples collected from Puthendam during different seasons.

- The pH of surface water in the study area is 6.9 & 7.22 and Conductivity is 181 & 345 $\mu\text{S}/\text{cm}$.
- TDS values were found to be 78 & 30 mg/l and Total Hardness found to be 34 & 10 mg/l. This indicates that water in the study area was hard in nature and it is observed that it lies within the standards. The Total alkalinity found to be 18 & 8 mg/L. These values are within the standard limit but turbidity is (18 & 127) above the standard limit.

The Existing SR site and Consumer Endwater quality is analysed. As the turbidity is very high and iron content is found to be above the permissible limits. Hence a full scale water treatment plant is proposed to treat the water to reduce the turbidity to bring the other parameters within the standard limits and to give residual chlorine at the consumer end.

Soil Analysis

The soil characteristics in the project sites are analyzed. The pH indicates that the soils in the study areas are basic in nature, with the pH varying in the range of 5.1 to 7.1. The Electrical Conductivity was observed in the range of 0.045-0.038mS/cm.

The Nitrogen values are in the range of 124 – 129 mg/kg indicating that soils have high Nitrogen levels. The Phosphorous values are in the range of 38 – 46 mg/kg indicating that soils have an average Phosphorous level. The Potassium values range between 9.8 – 9.5 mg/kg, which indicate that the soils have low quantity of Potassium. The soil from the study area shows that they are less fertile.

Biological Environment

Terrestrial Animal Ecology

The dominant groups are spiders, Theylphonus and Galeodes. Among vertebrates, field rats, Mabuya and Calotes are common. None of them belong to the rare or endangered species.



PROVIDING WATER SUPPLY IMPROVEMENT SCHEME TO NAGERCOIL MUNICIPALITY

Terrestrial plant Ecology

The main cultivated crops are paddy, banana tree etc., the uncultivated lands are covered by a massive growth of species such as Rubber, partheniumhystopharus, Annona squamosa, Musa paradisiacal and some Herbaceous plants like Tephrosiasps., Tephrosiapurpurea etc., Kanyakumari District accounts for more than 95% of the production of natural rubber in the state of Tamil Nadu.

Socio Economic studies

The total present population of the study area is about 246753. The project area is about 1672 sq.km. The literacy level of the above area is about 91.96%.

The entire project area have been provided with electricity and well connected by road. Basic amenities like water supply, transport, telephone, post and telegraph, public health and sanitations facilities, health centers, recreation facilities like cinema, etc., are moderately available to the people.

ENVIRONMENTAL IMPACTS AND MITIGATION MEASURES

The impact during the construction and operation phase on land use , topography, surface water, ground water, ambient air quality, noise quality, land environment, traffic, ecology and social aspects have been assessed and management measures have been identified. Impacts will be minimal on account of the proposed mitigation measures.

Ambient Air Quality

Heavy machineries used for the project will be less, impacts on ambient air quality due to vehicular emissions will be insignificant. It is also to be noted that these impacts are temporary in nature and will have moderate impacts on the settlements along the proposed pipe line alignment. However, to minimize these minor air quality impacts measures such as periodic dust suppression measures to be implemented.

No component of the proposed water supply system is a source of air pollution during operation except DG sets which would be operated only during power failures. No impact on Air quality is anticipated along the pumping main.

Noise Levels

The impact on sensitive areas could be mitigated by staggering the operation of construction equipment and avoiding construction during night times so that the noise



PROVIDING WATER SUPPLY IMPROVEMENT SCHEME TO NAGERCOIL MUNICIPALITY

levels are reduced to the permissible limits. Considering the onsite noise levels, Personal Protective Equipment (PPE) such as ear muffs, etc. to the construction workers are provided.

The pump sets/motor noise levels are maintained as per norms, ie 85-90 dB at 1 mtr distance and it is reduced at the boundary of the site. In every location only 2 pump/motor sets are running at a time and the cumulative noise levels are expected to /rise. However in any case of requirement, the staff would be provided with PPEs while entering the pump room.

Water Environment

No pollution causing activities are proposed in upstream side of the River. However, during construction of the offtake well, care shall be taken to avoid dumping of construction debris, accidental spill of hazardous materials etc. into the River.

Further, rain water harvesting have been proposed in all the project sites including the administrative building, control rooms etc in the WTP and SR sites for recharging the ground water sources.

The wash water is collected in a back wash water collection sump from which it is pumped into the plant raw water inflow.

The Quarters at the Head works will be provided with sanitation facilities and the sewage arising from these units would be disposed through proposed septic tanks. The administration building in the WTP site has existing sanitation facilities and the sewage arising from this facility is disposed through already available septic tank.

Air valve is provided at an interval of 500m in all transmission main to prevent leakage.

Soil Environment

Soil erosion may take place from the pipeline alignments if the soil is not compacted properly after filling the trenches and if the excess soil is left at the site. Pollution would take place to a negligible extent due to spillage of construction material, oil, fuel and grease around the construction sites. Care should be taken to minimize spillages of construction materials.



PROVIDING WATER SUPPLY IMPROVEMENT SCHEME TO NAGERCOIL MUNICIPALITY

Water treatment sludge will be dried in sludge drying beds and collected in Sludge pit and later periodically disposed to Dump yard. Water collected from under drain of sludge drying bed will be sent to recirculation sump and then recirculated with raw water.

Biological Environment

No forest areas, wild life sanctuaries or protected areas are present in the project influence area. No tree cutting is envisaged for laying of transmission lines, but during implementation options would be reviewed and it will be ensured that tree cutting would be minimized if any cutting is required. Further it is proposed to plant around 100 new trees as part of the scheme in the project sites like HW and SR sites.

Energy consumption and conservation

The total power consumption for the pumping mains and other miscellaneous consumption (lighting etc) is 630kw. The pumps are selected with efficiency level of 75% which is more economic in power consumption. Also the pumps are with 950-1000 rpm selected so as to minimize the power consumption compare to the high rpm pumps.

The consumption of electricity for lighting in Head works and WTP is 14 kilo watts for which energy efficient lighting has been proposed.

Management of floods

In case of any flooding due to heavy rains, any release from the dam would flow through the surplus river course and the head works is located near river bank of Paraliar . Hence no impact is envisaged during floods.

Safety measures

During construction, all necessary safety measures including barricading, signages, reflective lights, protective gears etc as applicable shall be provided to ensure safety of the labourers and public.

During operation, necessary safety measures for the storage and usage of Chlorine gas will be provided. The chlorine gas leak detectors will be provided to identify the leakage for immediate remedial actions. The emergency repair kit, Personal safety kit like full body cover, Oxygen kit for breathing, face mask, body shower and eye washers would be provided. The operating staff shall be given training as required for operation and handling chlorine gas plant.



PROVIDING WATER SUPPLY IMPROVEMENT SCHEME TO NAGERCOIL MUNICIPALITY

All the project sites including head works and service reservoirs are proposed to be provided with compound wall of 3.0m height all around to protect the infrastructure and to ensure safety.

Handling of demolished materials

The WTP I & II units capacity are 5.68MLD and 7.08 MLD, it was constructed in 1941 & 1978 at Krishankovil. Due to leakage of Pipeline and damage of existing structure, the project envisages demolition of existing structures related to WTP units I & II. In this project. In this proposal, the first step to be enhances the existing WTP III 12 MLD to 18 MLD. The inlet of WTP I & II to be connected in WTP III, after demolition of existing WTP units I & II.

During demolition of structure, care shall be taken to avoid dust and to dump the scraps of materials in the site. Use personal protective equipment (PPE) during demolition work. Inspect all stairs, passageways and ladders, illuminate all stairways. Screen is providing for surrounding area for avoiding dust pollution. The demolition of the existing treatment units would be carried out by cordoning the area from trespass and to control dust. Efficient housekeeping would be practiced during demolition and handling of waste. The demolition waste shall be disposed in line as per C&D waste management rules 2016.

Social Impact Assessment

This project doesn't involve acquisition of private land and all the sites required for this project is free from encroachment, squatters, hawkers, hence this falls under the social category of S3 as per para 24, Table-7 of ESMF. However, if any impacts identified during the implementation of the project, such impacts will be mitigated/compensated as per the [ESMF](#) policy provisions. And all the sites required for this project will be under possession of TWAD Board prior to award of contracts.

Training of operation staff

Periodical training would be provided to the staffs and operators involved in the project O&M for chemical handling, emergency, SCADA O&M, line maintenance, valve operations, electrical & mechanical operations, cleaning of sumps and SRs.



PROVIDING WATER SUPPLY IMPROVEMENT SCHEME TO NAGERCOIL MUNICIPALITY

ENVIRONMENTAL MANAGEMENT PLAN

Environmental Management Plan for Pre-Construction Phase

Environmental Management Plan (EMP) during Pre – Construction, Construction and operation phase is given

Sl. No.	Potential Negative Impacts	Mitigation Measures	Time frame	Responsible agencies
Pre- Construction				
1	Clearances	All clearance required during construction will be ensured and made available before start of work. Permissions will be obtained from the concerned authority.	Before start of construction	TWAD
2	Tree cutting	Construction activity to be done without Tree cutting activity if any, Compensatory plantation will be 10 times to the number of trees being cut.	During construction	TWAD
3	Utility Relocation	Identify the common utilities to be affected such as: telephone cables, electric cables, electric poles, water pipelines, public water taps etc. Affected utilities will be relocated with prior approval of the concerned agencies before construction starts	Before start of construction	TWAD Board / Contractor
4	Permissions from other departments	State High ways, National High Ways, other district highways, and Railway crossing for which permission was applied for a length of approximately 62 km.PWD approval for the withdrawal of 52.04MLD and pipe carrying bridge for river crossing will be constructed at three locations for a length of 40m, 20m, 30m & 60m.	Before start of construction	TWAD
5	Design Criteria	All the units of Head Works, treatment plant, Sump, and Pump Rooms will be designed in such a way that it can withstand maximum load and without compromising performance. The design will take into consideration all the measures identified.	Before start of construction	TWAD



PROVIDING WATER SUPPLY IMPROVEMENT SCHEME TO NAGERCOIL MUNICIPALITY

During Construction				
1	Baseline parameters	Adequate measures will be taken and checked to control the Baseline parameters of Air, Water and Noise pollution. Base line parameters recorded will be used for monitoring and conformance be ensured.	During Construction	TWAD/Contractor
2	Planning of temporary traffic arrangements	The activities are limited to the project sites and right of way. During execution of works, as per the need in the site, necessary permissions for temporary diversion will be obtained. Signages and safety measures including flagmen are provided at the site.	During construction	TWAD/Contractor
3	Storage of materials	The contractor will identify site for temporary use of land for construction sites / storage of construction materials, etc.	Before start of construction	Contractor/TWAD
4	Construction of labour camps	<p>i) Contractor will follow all relevant provisions of the Factories Act, 1948 and the Building and the other Construction Workers (Regulation of Employment and Conditions of Service) Act, 1996 for construction and maintenance of labour camp).</p> <p>ii) The location, layout and basic facility provision of each labour camp will be submitted to Engineer prior to their construction.</p> <p>The construction will commence only upon the written approval of the Engineer.</p> <p>The contractor will maintain necessary living accommodation and ancillary facilities in functional and hygienic manner and as approved by the Engineer.</p> <p>All temporary accommodation must be constructed and maintained in such a fashion that uncontaminated water is available for drinking, cooking and washing. In case of women labourers, exclusive bathing and toilet facilities shall be provided.</p> <p>The sewage system for the camp must be planned and safely disposed.</p> <p>Necessary arrangement shall be made for collection of solid wastes and</p>	During construction	Contractor



PROVIDING WATER SUPPLY IMPROVEMENT SCHEME TO NAGERCOIL MUNICIPALITY

		<p>disposal shall be in co-ordination with the municipality. Adequate health care is to be provided for the work force.</p> <p>The layout of the construction camp and details of the facilities provided will be prepared and will be approved by the Engineer.</p> <p>Awareness about HIV/AIDS will be provided, grievance redressal mechanism for the camps, [only suggestion]</p>		
5	Safety Aspects	<p>Adequate precautions will be taken to prevent the accidents and from the machineries. All machines used will conform to the relevant Indian standards Code and will be regularly inspected by the TWAD.</p> <p>Where loose soil is met with, shoring and strutting will be provided to avoid collapse of soil.</p> <p>Barricading of construction site / manholes at all times in a day with adequate signage.</p> <p>Protective footwear and protective goggles to all workers employed on mixing of materials like cement, concrete etc.</p> <p>Welder's protective eye-shields will be provided to workers' who are engaged in welding works.</p> <p>Earplugs will be provided to workers exposed to loud noise, and workers working in crushing, compaction, or concrete mixing operation</p> <p>The contractor will supply all necessary safety appliances such as safety goggles, helmets, safety belts, ear plugs, mask etc to workers and staffs.</p> <p>The contractor will comply with all the precautions as required for ensuring the safety of the workmen as per the International Labour Organization (ILO) Convention No.62 as far as those are applicable to this contract.</p> <p>The contractor will make sure that during the construction work all</p>	During construction	Contractor



PROVIDING WATER SUPPLY IMPROVEMENT SCHEME TO NAGERCOIL MUNICIPALITY

		<p>relevant provisions of the Factories Act, 1948 and the Building and other Construction Workers (regulation of Employment and Conditions of Services) Act, 1996 and adhered to.</p> <p>The contractor will not employ any person below the age of 18 years for any work and no woman will be employed on the work of painting with products containing lead in any form.</p>		
6	Disposal of construction debris and excavated materials	A suitable site identified for safe disposal, in low lying areas within the project area, away from the water bodies as approved by the Engineer in charge and to other low lying area in consultation with engineer concerned and local body.	Pre-construction and Construction	Contractor / TWAD
7	Barricading site	The activities would be restricted to project sites and right of way for alignment. Barricading with adequate marking, flags, reflectors etc. will be provided along the alignment for safety of restricted traffic movement and pedestrians.	During construction	Contractor
8	Clearing of construction camps and restoration	<p>Contractor to prepare site restoration plans, the plan is to be implemented by the contractor prior to demobilization</p> <p>On completion of the works, all temporary structures will be cleared away, all rubbish cleared, excreta or other disposal pits or trenches filled in and effectively sealed off and the site left clean and tidy, at the contractor's expenses, to the entire satisfaction of the engineer.</p>	After completion of Construction	Contractor
9	Pollution from Fuel and Lubricants	<p>The contractor will ensure that all construction vehicle parking location, fuel / lubricants storage sites, vehicle, machinery and equipment maintenance and refuelling sites will be located at least 500m from rivers and irrigation canal / ponds</p> <p>All location and layout plans of such sites will be submitted by the Contractor prior to their establishment and will be approved by the</p>	During Construction	Contractor



PROVIDING WATER SUPPLY IMPROVEMENT SCHEME TO NAGERCOIL MUNICIPALITY

		<p>Engineer</p> <p>Contractor will ensure that all vehicle / machinery and equipment operation, maintenance and refuelling will be carried out in such a fashion that spillage of fuels and lubricants does not contaminate the ground.</p> <p>Contractor will arrange for collection, storing and disposal of oily wastes to the pre-identified disposal sites (list to be submitted to Engineer) and approved by the Engineer. All spills and collected petroleum products will be disposed off in accordance with MoEF and state PCB guidelines.</p>		
10	Pollution from Construction Wastes	All waste arising from the project is to be disposed off in the manner in consultation with TWAD Engineer	During Construction	Contractor
11	Storage of chemicals and other hazardous materials	Site identified for safe storage and handling of chemicals and other hazardous materials provided with proper display of requirements and marking as protected area.	During Construction	Contractor
12	Informatory signs and Hoardings	The contractor will provide, erect and maintain informatory/ safety signs hoardings written in English and local language, wherever required or as suggested by the Engineer	During Construction	Contractor
13	First Aid	<p>The contractor will arrange for:</p> <p>A readily available first aid unit including an adequate supply of sterilized dressing materials and appliances as per the Factories Rules in every work zone.</p> <p>Availability of suitable transport at all times to take injured or sick person(s) to the nearest hospital</p>	During Construction	Contractor
14	Risk from Electrical	The contractor will take all required precautions to prevent danger from electrical equipment and ensure that-	During Construction	Contractor



PROVIDING WATER SUPPLY IMPROVEMENT SCHEME TO NAGERCOIL MUNICIPALITY

	Equipments	<p>No material will be so stacked or placed as to cause danger or inconvenience to any person or the public All necessary fencing and lights will be provided to protect the public in construction zones.</p> <p>All machines to be used in the construction will conform to the relevant Indian Standard (IS) codes, will be free from patent defect, will be kept in good working order, will be regularly inspected and properly maintained as per IS provision and to the satisfaction of the Engineer</p>		
15	Waste Disposal	<p>The contractor will provide garbage bins in the camps and ensure that these are regularly emptied and disposed off in a hygienic manner as per the Comprehensive Solid Waste Management Plan approved by the Engineer.</p> <p>Unless otherwise arranged by local sanitary authority, arrangements for disposal of night soils (human excreta) suitably approved by the local medical health or municipal authorities or as directed by Engineer will have to be provided by the contractor</p>	During construction	Contractor
16	Environmental Monitoring	The water, air, soil and noise quality will be monitored in pre-construction and Construction phase as detailed in Table 6.2 in EIA Report.	Pre-construction & Construction	TWAD & Contractor.
17	First Aid	<p>The contractor will arrange for:</p> <p>A readily available first aid unit including an adequate supply of sterilized dressing materials and appliances as per the Factories Rules in every work zone.</p> <p>Availability of suitable transport at all times to take injured or sick person(s) to the nearest hospital</p>	During construction	Contractor



PROVIDING WATER SUPPLY IMPROVEMENT SCHEME TO NAGERCOIL MUNICIPALITY

18	Rainwater harvesting	Rainwater harvesting arrangements shall be provided in WTP, and Sump for collecting and storing rainwater from rooftops and recharging ground water through pits.	Construction Phase	Contractor and TWAD
19	Protection of sites	Compound wall of 3.0 m height shall be provided at Headworks and service reservoirs except Krishnankovil, for protection. WTP Plant and krishnancovil reservoir already provided 3.0m Height.	Construction Phase	Contractor and TWAD
20	Accessibility to sites	Adequate road facilities have been provided in WTP for movement of vehicle and unloading of chemicals without disturbing of existing features and activities. OHTs are strategically located to have direct access and without disturbing existing structures in the identified site.	Construction Phase	Contractor and TWAD
21	Demolition of existing structures related to WTP units I & II AT krishankovil WTP Site	<p>Complete augmentation of the WTP III and connect the inlet of WTP I & II to WTP III prior to start of demolition of WTP I & II.</p> <p>During demolition of structure WTP I & II, care shall be taken to avoid dust and to dump the scraps of materials in the site.</p> <p>Use personal protective equipment (PPE) during demolition work. Inspect all stairs, passageways and ladders, illuminate all stairways. Screen is providing for surrounding area for avoiding dust pollution.</p> <p>The demolition of the existing treatment units would be carried out by cordoning the area from trespass and to control dust. Efficient housekeeping would be practiced during demolition and handling of waste. The demolition waste shall be handled in line as per C&D waste management rules 2016.</p>	Construction Phase	Contractor and TWAD
Head Works / WTP/ ESR				
1	Protection of top soil & Environmental enhancing	Top soil from the Head works area will be stored in stock piles and that can be used for gardening purposes at Head works site which will be an environmental enhancing measure	During construction	Contractor



PROVIDING WATER SUPPLY IMPROVEMENT SCHEME TO NAGERCOIL MUNICIPALITY

2	Construction of Head work	Coffer dams will be provided for construction of head work without any disturbance of river water flow. After completion of work, the coffer dam and other construction debris will be removed, and river bed would be restored.	During construction	Contractor/ TWAD/ PWD
3	Water treatment plant	Adequate road facility has been provided inside of treatment plant for movement vehicles and heavy vehicles for unloading of chemical. Rain water harvesting will be provided for recharging of ground water through pit. Display boards on safety measures and emergency measures to be installed. Regular training for the staffs operating the units of WTP with various aspects of maintaining water quality and safety. Providing equipments like ear plugs to workers near the noise source. Adequate stack height is given in D.G Set as per CPCB norms.	During construction	TWAD / Contractor.
4	Downstream users (impacts arising due to coffer dams, etc.)	Ensure that the flow stream is not obstructed during construction of coffer dam as directed by Engineer in charge so that there is no impact on the downstream users.	During construction	Contractor
5	Permissions from other departments	Permissions from Southern Railways, National and state Highways, TNPWD, and Revenue Department etc., will be obtained.	During implementation	TWAD
6	Restoring river bed / water source	Ensure the restoring of river bed to its natural shape free from any debris or construction junk material that may obstruct the flow.	Prospective contractor	construction and operation
7	Disposal of construction debris and	The contractor shall identify the sites for debris disposal and should be finalized prior to start of the earthworks; taking into account the following	Pre-construction and operation.	Contractor/ TWAD/ Nagercoil



PROVIDING WATER SUPPLY IMPROVEMENT SCHEME TO NAGERCOIL MUNICIPALITY

	excavated materials.	(a) The dumping does not impact natural drainage courses (b) no endangered / rare flora is impacted by such dumping (c) Settlement area located at least 1.0 km away from the site. (d) Should be located in non residential areas located in the down wind side (e) located at least 100m from the designated forest land. (f) avoid disposal on productive land. (g) should be located with the consensus of the local community, in consultation with the engineer and upon approval by the local body. Minimize the construction debris by balancing the cut and fill requirements. Wherever feasible, the construction debris shall be provided for reuse.		Municipality
7	Tree plantation	The project does not envisage tree cutting in any of the project sites or alignment. However, as an enhancement measure, trees will be grown in the head work and SR sites etc. Proposed list of trees is given in Table 5.1 of the EIA report.	During construction	TWAD / Contractor
Safety in Sites				
8	Additional safety measures	The structures will be provided with easy access ladders, and handrails, interconnections between all units with proper safe walkway platforms for movement to avoid falling of human and materials. Electrical cables are going to be laid in cable trenches. Open spaces at height will be covered with parapet walls and handrails.	During construction	Contractor.
Construction of Pumping Mains /Transmission Mains				
1	Protection of top soil	The top soil to be protected and compacted after completion of work, where the pipelines run.	During construction	Contractor
2	Laying of pipeline	Adequate precautions will be taken while laying the water supply mains to avoid the possibility of cross connection with sewer drains. Surge protection arrangements have been provided in the clear water main at three locations in order to avoid line bursts to prevent wastage.	During construction	TWAD/ Contractor



PROVIDING WATER SUPPLY IMPROVEMENT SCHEME TO NAGERCOIL MUNICIPALITY

		<p>Air valve is provided at an interval of 500m in all transmission main to prevent leakage.</p> <p>Utilities like street light etc. will be relocated without disturbing existing power lines and obtaining prior permission from concerned department.</p> <p>In the event of any damaged pipes found in the distribution system it will be disposed to TSDF approved by TNPCB.</p> <p>Pipe carrying bridges: Necessary Flow Diversion arrangement will be provided for construction of Pipe carrying bridges without any disturbance of river water flow.</p> <p>After completion of work, the flow diversion will be removed, and river bed would be restored.</p>		
3	Shifting of common utilities	<p>Ensure community consensus and minimum impact to common utilities like telephone cable, electric cables, electric poles, water taps and etc., Proper clearance to be obtained from the concerned authorities before commencement of works.</p>	Pre-construction & construction phase	Concerned departments / TWAD
4	Traffic diversion	<p>Before taking up of construction activity, a Traffic Control Plan will be devised and implemented to the satisfaction of the Engineer.</p> <p>Construction will be taken phase-wise so that sections are available for traffic</p> <p>Temporary diversion will be provided with the approval of the engineer. The Detailed traffic management plans prepared and submitted to the engineers for approval one week prior to commencement of works will contain details of temporary diversion, details of arrangements for construction under traffic, details of traffic arrangement after cessation of work each day, SIGNAGES, safety measures for transport of hazardous materials and arrangements of flagmen.</p>	During construction	TWAD / Contractor



PROVIDING WATER SUPPLY IMPROVEMENT SCHEME TO NAGERCOIL MUNICIPALITY

		<p>The arrangement for the temporary diversion of the land will ensure to minimize the environmental impacts like loss of vegetation, productive lands etc., prior to the finalization of diversion and detours. Special consideration will be given to the preparation of the traffic control plan for safety of pedestrians and workers at night.</p> <p>The contractor will ensure that the diversion/detour is always maintained in running condition, particularly during the monsoon to avoid disruption to traffic flow. He will inform local community of changes to traffic routes, conditions and pedestrians access arrangements. This plan will be periodically reviewed with respect to site conditions.</p> <p>The temporary traffic detour will be kept free of dust by frequent application of water.</p>		
5	Temporary flooding due to excavation	Excavation during the laying of mains should be carried out with proper drainage arrangements to avoid the overflowing of existing drains.	During construction	TWAD / Contractor
6	Using of modern machineries	Using of modern machineries such as JCBs, backhoes etc, will be used to minimize the construction period, it will reduce the construction period impacts to the nearby residents	During construction	Contractor
7	Dust pollution near settlements	<p>All earth work will be protected in manner acceptable to the engineer to minimize generation of dust. Area under construction will be covered & equipped will dust collector.</p> <p>Construction material will be covered or stored in such a manner so as to avoid being affected by wind direction.</p> <p>Unpaved haul roads near / passing through residential and commercial areas to be watered thrice a day</p> <p>Trucks carrying construction material to be adequately covered to avoid the dust pollution and to avoid the material spillage</p>	During construction	Contractor



PROVIDING WATER SUPPLY IMPROVEMENT SCHEME TO NAGERCOIL MUNICIPALITY

8	Protection of residential sensitive receptors	<p>Noisy construction operations in residential and sensitive areas will be done only between 7.30 am and 6.00 pm</p> <p>Preventive maintenance of construction equipment and vehicles to meet emission standards and to keep them with low noise</p> <p>Provision of enclosing generators and concrete mixers at site.</p> <p>Sound barriers in inhabited areas will be installed during the construction phase.</p> <p>Adequate barricading / other measures to protect dust pollution near sensitive receptors like schools and hospital etc. to be ensured</p>	During construction	Contractor
9	Vehicular noise pollution at residential / sensitive receptors	<p>Idling of temporary trucks or other equipment should not be permitted during periods of loading / unloading or when they are not in active use. The practice must be ensured especially near residential / commercial / sensitive areas.</p> <p>Stationary construction equipment will be kept at least 500 m away from sensitive receptors.</p> <p>All possible and practical measures to control noise emissions during drilling will be employed. The TWAD may direct to take adequate controls measures depending on site conditions.</p>	During construction	Contractor
10	Noise from vehicles, plants and equipments	<p>Servicing of all construction vehicles and machinery will be done regularly and during routine servicing operations, the effectiveness of exhaust silencers will be checked and if found defective will be replaced.</p> <p>Maintenance of vehicles, equipment and machinery will be regular and up to the satisfaction of the Engineer to keep noise levels at the minimum.</p>	During construction	Contractor
11	Storage of construction materials	<p>Site for storage of pipes and construction materials to be identified, without affecting the traffic and other common utilities</p>	During construction	Contractor



PROVIDING WATER SUPPLY IMPROVEMENT SCHEME TO NAGERCOIL MUNICIPALITY

12	Pollution from Construction wastes	The Contra will take all precautionary measures to prevent the wastewater generated during construction (e.g., during the testing of pipeline) from entering into streams, water bodies.	During construction	Contractor
13	Environmental Health and Safety.	EHS guidelines of World Bank will be complied with during construction.	During construction and post-construction	Contractor
IN OPERATION PHASE				
1	Noise Management	<p>The pumps will adhere to the standards of noise. Regular maintenance will be carried out to restrict the noise levels.</p> <p>Provided noise control measures and Staffs entering the pump room will be provided with PPEs.</p> <p>Noise monitoring will be carried out at WTP and Head Works periodically near the noise generating units like the pump operations and D.G.Sets.</p> <p>Green belt is provided in WTP and SR sites for reduction of noise level.</p>	During operation	Contractor/ TWAD
2	Water Management	<p>Control valves would be provided in the inlet of sump and service reservoirs to control the flow. It can be used to stop the flow until the leakage is rectified.</p> <p>Water meters at pumping stations are used to measure and monitor the flow. In this project, monitoring and controlling the flow in the system will be done with flow control valve with the help of SCADA system.</p> <p>The backwash water is collected in the recycle sump and re-circulated with raw water.</p> <p>Drained Water collected from sludge drying bed will be re-circulated with raw water.</p>	During operation	TWAD/ Contractor



PROVIDING WATER SUPPLY IMPROVEMENT SCHEME TO NAGERCOIL MUNICIPALITY

		SCADA system will be provided for monitoring the water treatment plant. The details on SCADA system is given in Chapter 5.2.4 in EIA report.		
3	Soil Management	The dry sludge from the treatment plant will be stored in sludge pit and utilized for filing in low laying area in consultation with the Engineer.	During operation	Contractor/TWAD
4	Air Management	Automatic chlorine leak detection and related alarm equipment to be installed at chlorine storage room in WTP. It is connected to a remote audible and visual alarm system and checked on a regular basis to verify proper operation. Separate storage room provided for full, partial, or empty chlorine cylinders. Diesel generators will be operated only for emergency power backup. The emission source diesel generators will have adequate stack height as per the norms of CPCB and regular maintenance of diesel engines has to be ensured in the Treatment Plant.	During operation	Contractor/TWAD
5	Transportation and storage of hazardous chemicals	Guidelines and procedures in Motor vehicle Act 1986 for transportation; Manufacture, Storage and import of Hazardous Chemicals Rules 1989 to be followed for storage and handling of Hazardous chemicals: Insurance covers to be taken for accidents and cost of clean-up operations.	During operation	Contractor
6	Handling of Chemicals	The unit will be provided necessary safety measures for the storage of Alum & Chlorine cylinders and provide emergency repair kit and personal safety kit like full body cover, face mask, body and eye shower etc. at the site. Eye showers will be provided in WTP. The unit will install Chlorine gas leak detector system (Chlorine Gas Sensor) at the site.	During operation	Contractor
7	Environmental Monitoring	The water, air noise and soil quality will be monitored periodically. The water quality will be monitored at various points prior to distribution – head work, treatment plant, sump, SR sites.	During operation	TWAD & Contractor.



PROVIDING WATER SUPPLY IMPROVEMENT SCHEME TO NAGERCOIL MUNICIPALITY

		Monitoring of noise levels will be carried out at head work, WTP and Sump. Detailed monitoring record will be maintained. Periodical report will be send to the Engineer. The frequency and parameters for Environmental Monitoring detail is given in Table 6.3 of the EIA report.		
8	Other Management measures at Sites	<p>Providing equipments like ear plugs to workers near the noise source.</p> <p>Providing PPEs for safe working of personnel in critical areas like chlorination plant will be ensured.</p> <p>Display boards on safety measures and emergency measures to be installed.</p> <p>Regular training for the staffs operating the Head Works with various aspects of maintaining water quality and safety in operation maintenance and chemical handling.</p> <p>PPEs for the workers exposed to high noise.</p> <p>Regular maintenance of the greenbelt and landscaping made at the project sites with watering, manuring, pruning etc.</p>	During operation	TWAD & Contractor
9.	Online Monitoring System through SCADA	Installation of SCADA System for online monitoring at the Head works, WTP sump, Service Reservoirs gathering the real time data from remote locations. The detail of SCADA is given in Chapter 5.3.7 in EIA report..	Operation Phase	TWAD/Contractor
10	Training for staff	Periodical training would be provided to the staffs and operators involved in the project O&M for chemical handling, emergency, SCADA O&M, line maintenance, valve operations, electrical & mechanical operations, cleaning of sump and SRs.	During Operation	TWAD / Contractor.



PROVIDING WATER SUPPLY IMPROVEMENT SCHEME TO NAGERCOIL MUNICIPALITY

11	O&M Measures	Rain water harvesting structures, sludge drying pits, Sump and WTP units shall be cleaned periodically. Periodically inspection of Pump/motor, Wear ring, impeller and lubrication, alarm systems. Repair and renewal of Mechanical & electrical equipments, civil works etc.,	During Operation	Contractor/T WAD
12	Water Treatment Plant	The backwash water is collected in the recycle sump and re-circulated with raw water. On-line monitoring through SCADA is proposed which would prevent overflow and wastage water. Dried Sludge will be stored in sludge pit and utilized for filing in low laying area.	During Operation	Contractor/T WAD
13	Disposal of sludge	The sludge from the treatment plant after drying in the sludge drying bed shall be disposed in the pit constructed within the site.	During Operation	Contractor/T WAD



PROVIDING WATER SUPPLY IMPROVEMENT SCHEME TO NAGERCOIL MUNICIPALITY

EMP COST

S.No	Management measure	Group Code	Description	Cost Estimate	Reference
1.	Tree plantation	A	1000 trees at Rs100/tree and tree guard at Rs. 800 for 1000 trees.	Rs.1,09,600/=	Included in cost estimate
		A	Maintenance arrangement with watering	Included in above cost	
2	Removal of coffer dam in Offtake works and restoration of river bed	A	Construction and removal of Cofferdam for construction of Offtake structures.	Included in BOQ	Included in BOQ
3	Barricading trenches	A		Included in BOQ	Included in BOQ
4	Recirculation arrangements, Sludge drying bed and sludge pit	A	Included in specifications under Sludge	Included in BOQ	Included in BOQ
6	Disposal of sludge	B	Rs.2500/trip/tipper /5tonnes/month	Rs.60,000/ Annum	Required from operation stage
7	Chlorine Leak Detection/Alarm eye showers Mask with Cylinder	A	-	-	Included in Technical Specification for Chlorinators
8	Construction of Compound wall	A	Head works, 10 SRs with 3 mtrs height.	Included in BOQ	Included in BOQ
9	Septic Tank and Pipe connection works to existing sewerage	A	At Headworks, WTP sites and SR sites		Included in BOQ
10	Rain water Harvesting Structures				Included in BOQ



PROVIDING WATER SUPPLY IMPROVEMENT SCHEME TO NAGERCOIL MUNICIPALITY

11	Energy Efficient Lighting	A	Lighting fixtures in project sites	Included in BOQ	Included in BOQ
12	Disposal of excavated excess earth and construction debris	A			Included in BOQ
13	Environmental Monitoring	B	Noise	Rs.30,000/Annum	Required from operation stage
		B	Raw Water quality (Seasonal)	Rs.4000/ annum	Required from operation stage
		B	Clear Water quality – Minimum 5 locations Monthly testing (Rs.1000/test)	Rs.60,000/ annum.	Required from operation stage
		B	Sludge – 1 location Monthly (Rs.1000/test)	Rs.12000/annum	Required from operation stage
10	PPEs for O&M	C	Included in BOQ for O&M Period	Rs.25000/annum	Required after 5 years of O&M
11	Safety Training	C	Included in BOQ for 1 year of O&M	Rs.20000/annum after completion of O&M	Required after 1 year of O&M
TOTAL (A) – During Construction				Rs.1,09,600	
TOTAL (B) – Yearly recurring cost from operation stage				Rs.1,66,000	
TOTAL (B + C) – Yearly cost after completion of contractor's O&M				Rs.2,11,000	

PUBLIC CONSULTATION

The Public Hearing was arranged by TWAD Board officials at beneficiary Municipality. Information on Public Consultation were informed explicitly to the stake holders/beneficiaries concerned in the municipality notifying the date and time in newspapers, pamphlets, issuing notices door to door and keeping displays



PROVIDING WATER SUPPLY IMPROVEMENT SCHEME TO NAGERCOIL MUNICIPALITY

etc., The consultation was carried out in the Nagercoil Municipality office on 05.05.17.

Out Come of Public Consultation

It was evident from the public consultation that the people are eagerly awaiting for the early implementation of the project. The public also expressed their grievances on present water scarcity and assured complete support during the implementation of this much awaited water supply scheme in Nagercoil Municipality.

IMPLEMENTATION AND INSTITUTIONAL ARRANGEMENTS

This project will be implemented on by TWAD under the scheme of Tamil Nadu Sustainable Urban Development Project (TNSUDP). The proposed project involves engagement of prospective contractors during construction and operation phases. The management measures identified for contractor will be included in the bid document. Implementation of the management measures by the contractor will be ensured by TWAD Board and report on ESMF compliance will be submitted to TNUIFSL periodically along with progress report.

GRIEVANCE REDRESSAL MECHANISM:

The TWAD Board will have Grievance Redressal mechanisms to handle the grievances of the project. A project level grievance Redressal committee will be set up and the members are as follows (preferably one of them as women)

1. Executive Engineer (Projects –TWAD Board)
2. Commissioner /Nagercoil Municipality
3. A person who is publicly known in the local area.

PROJECT BENEFITS

The existing sources three water supply schemes (Mukkadal Dam and Ananthanar Channel) of Nagercoil Municipality are inadequate to draw the additional requirement. At present the level of supply of water to Nagercoil Municipality is 85 lpcd and supply once in five days. Considering the Population growth and as per present norms, it has been proposed to step up the service level from 90 lpcd to 135 lpcd taking into account of proposed UGSS in Nagercoil Municipality. The proposed project is an innovative and demand-driven approach to improve the water supply in the study area. Hence the implementation of this project will definitely assure improved access to water in the water scarce area.



PROVIDING WATER SUPPLY IMPROVEMENT SCHEME TO NAGERCOIL MUNICIPALITY

1. INTRODUCTION

1.1 Profile of Study area

Kanyakumari District is named after the goddess 'KANYAKUMARI'. The district lies at the southernmost tip of the Indian peninsula, where Indian Ocean, Arabian Sea and Bay of Bengal confluence. Kanyakumari District is located geographically at 8° 10' North latitude and 77° 25' East longitudes. Kanyakumari District spreads over an area of 1694 Sq. Kilometres. It occupies 1.29% of the total extent of Tamil Nadu. It ranks first in literacy among other districts in Tamil Nadu. Unlike other district in Tamil Nadu, it has a rainfall both during the South West and the North East monsoons.

Nagercoil is a Special Grade Municipality and the headquarters of Kanyakumari District. It lies at a distance of 20 KM from Kanyakumari. It is located at a latitude of 8°10'47" N and longitude of 77°21'50" E. The town, at present including the extended areas has got an area of about 49.10 sq km. The population as per 2011 census after merger of four nearby Village Panchayats (1.Kariamonicapuram, 2.Gandhipuram, 3.NorthSoorankudy, 4.Peruvilai) and one Town Panchayat. (Asaripallam) is 246753. The main occupation of the people is agriculture. The average annual rainfall is 1045 mm. The total road length is 502.78 km including added areas. A new UGSS Scheme is under progress for this Municipality.

1.2 Existing water supply Nagercoil Municipality:

The following three water supply schemes are now functioning with Mukkadal Dam and Ananthanar channel other than the bore wells as source.

- I. Water supply schemes executed by Travancore Cochin State during 1941.
The Scheme was designed for 7.08 mld and 96 km D'System laid.
- II. 1st Improvement scheme executed by TWAD during 1978.
 - The improvement scheme was carried out for 13.5 mld and 35.90 km D'system laid. Work carried out under deposit scheme by Municipality



PROVIDING WATER SUPPLY IMPROVEMENT SCHEME TO NAGERCOIL MUNICIPALITY

- 5Nos. of Borewell provided by the Municipality for the areas MelaSoorangudi, Maravankudieruppu and Punnainagar.

III. 2nd Improvement scheme executed by TWAD during 2002.

Improvement Scheme was carried for 90 lpcd for a daily requirement of 30.5 mld.

1.3 Need for the Proposal

At present the level of supply of water to Nagercoil Municipality is 85 lpcd and with a supply once in five days. UGS Schemes has been sanctioned for Nagercoil Municipality and is under progress. Therefore prorated level of water supply has to be increased from 90 lpcd to 135 lpcd. In order to enhance the level of supply to 135 lpcd to urban local bodies, it is necessitated to formulate this proposal.

The existing sources (Mukkadal Dam and Ananthanar Channel) of Nagercoil Municipality are inadequate to draw the additional requirement. Hence it is proposed to provide water supply improvement scheme to Nagercoil municipality in Kanyakumari district with River Paraliar (Puthen Dam) as source.

The Nagercoil Municipality has decided to implement WSIS to Nagercoil Municipality in resolution No 41/dated 03.02.2011 and No.3632 dated.29.11.2013. The Managing Director, TWAD Board, Chennai has given permission to take up the investigation works in letter no .F.241111/AE-8/PM/2013-1/ dt.13.2.2013.

1.4 Scope of the Proposal

Considering the increasing demand of water supply of Nagercoil municipality as per the standards prescribed for the present and future year requirements, the water supply improvement scheme has been formulated. The Table below indicates the water required for various design periods. The present supply is inadequate ie 85 lpcd which is distributed once in 5 days.

This Project is to be implemented under World bank assisted Tamilnadu Sustainable Urban Development Project (TNSUDP).



PROVIDING WATER SUPPLY IMPROVEMENT SCHEME TO NAGERCOIL MUNICIPALITY

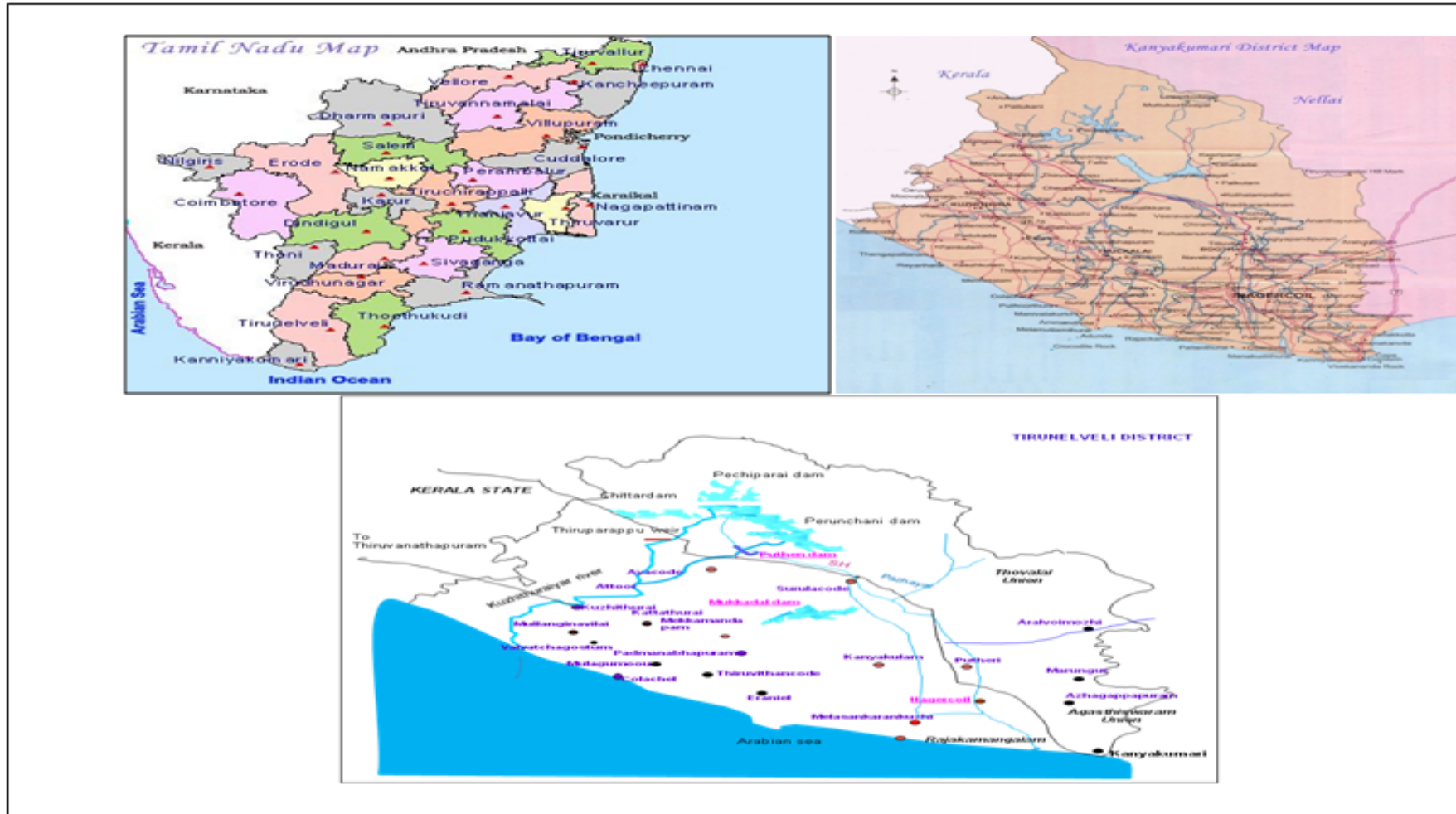


Figure 1. 1Location Map of Nagercoil Municipality



PROVIDING WATER SUPPLY IMPROVEMENT SCHEME TO NAGERCOIL MUNICIPALITY

Table 1.1: Water requirements for various design periods for the proposal

S.NO	Description	Base year 2017	Intermediate 2032	Ultimate 2047
1	Population	2,80,000	3,20,000	3,90,000
2	Pro rate in lpcd	135	135	135
3	Requirement in MLD	36.45	43.20	52.65
4	Total requirement in MLD	37.80	43.20	52.65
5	Existing Supply in MLD	(-) 7.60	(-) 7.60	(-) 7.60
6	Net requirement in MLD	30.20	35.60	45.05
7	Transmission Loss @ 10% in MLD	3.02	3.56	4.51
8	Total in MLD	33.22	39.16	49.56
9	Treatment loss @5% in MLD	1.66	1.96	2.48
10	Total raw water Requirement in MLD	34.88	41.12	52.04

1.5 Categorisation of Project

The proposed project is classified as **Environmental Categorisation as E1** (water treatment plant, water supply augmentation with new source/ head work/intake works). Hence this project requires detailed Environmental Impact Assessment and preparation of management measures. **Social Categorisation of Projects**, the number of PAPs in this project is nil, hence this project can be categorized under **S-3 category**.

TNUIFSL is promoting the following principles of Environmental & Social sustainable infrastructure projects. The TWAD board implementing comprehensive water supply schemes and follow the TNUIFSL principles.

- a) Environmental sustainability by minimizing release of polluting wastes, ensuring quality life in urban environment, conserving natural resources, preserving bio-diversity and ecological equilibrium; and integrating mechanisms within projects to maintain and enhance environmental quality of project locations.
- b) Social relevance by



PROVIDING WATER SUPPLY IMPROVEMENT SCHEME TO NAGERCOIL MUNICIPALITY

- Addressing legitimate concerns of relevant stakeholders, especially project affected persons irrespective of their legal rights.
- Avoiding or minimizing resettlement and rehabilitation due to land acquisition and transfer of government land under different tenure system through appropriate technical and management measures.
- Ensuring appropriate resettlement and rehabilitation of project affected persons irrespective of legal status with a view to provide sustainable livelihood options that enable the affected people to improve or at least restore their standard of living in the post impact period.
- Protecting marginalized and vulnerable groups, including the economically and socially disadvantaged people through additional support and
- Minimizing health and safety hazards.

1.6 Structure of the Report

The structure of the EIA report is given below:

Chapter 1 – Introduction

Chapter 2 – Project Description

Chapter 3 – Environmental Regulatory Framework

Chapter 4 – Baseline Environmental Profile

Chapter 5 – Environmental Impact Analysis

Chapter 6 – Environmental Management Plan

Chapter 7 – Public Consultation

Chapter 8 – Implementation and Institutional Arrangements

Chapter 9 – Project Benefits

Chapter 10 – Conclusion



PROVIDING WATER SUPPLY IMPROVEMENT SCHEME TO NAGERCOIL MUNICIPALITY

2. PROJECT DESCRIPTION

2.1 Introduction

Tamil Nadu Water Supply and Drainage Board have proposed to supply water from Paraliar River to Nagercoil Municipality throughout the day. At present the level of supply of water to Nagercoil Municipality is 85 lpcd and supply is once in five days. This project has proposed to increase the service level of water from 90 lpcd to 135 lpcd in Nagercoil Municipality.

The proposed project involves the construction of offtake well in Paraliyar River near Puthan Dam. The water quality is found to be good and potable; it is then treated in water treatment plant at Krishnankovil to make it more acceptable and specific to end use like drinking etc., The treated water is taken to Service reservoirs of 23 nos (12 Existing and 11 Proposed) through distribution networks connecting them. The Structure of intake well, location of the offtake well, WSIS Flow diagram of Nagercoil Municipality and are given in **Figure 2.1 2.2, and 2.3** respectively.

Salient details of the project components are given below:

- Head works – For drawal of 52.04 MLD (ultimate) from Paraliar river
- Raw Water Pumping main for a length of 31.85 km
- Water Treatment Plant to treat water 41.12 MLD (intermediate requirement) at existing WTP site in Krishnancoil – 2 units (demolishing and reconstructing) 1 unit – Augmentation- 1unit
- Clear Water Pumping Main I, II, IIIs for a total length of 31.006 km
- Pipe carrying bridges of length 40m, 20m, 30m & 60m.
- Proposed Service Reservoirs – 11 Nos.
- Connecting to Existing SRs (12 nos) and proposed SRs (11 nos)
- Distribution system – 430.612 km
- HSC – 85000 NOS.
- SCADA – To monitor entire scheme for effective functioning.



PROVIDING WATER SUPPLY IMPROVEMENT SCHEME TO NAGERCOIL MUNICIPALITY

Head Works	At Upstream of Puthendam. Raw water intake Intermediate stage (2032) - 41.12 MLD Ultimate stage (2047) - 52.04 MLD
Source	Off take well 8.0m dia. and scheme 7.0m depth Over head pump room 12.0 m dia.
Pump set	115 HP Turbine pump set 14899 lpm x 26 m head - 2 +1 Nos. (50% Stand bye).
Raw water pumping main	914 mm x 8 mm MS pipe - 20.190 Km 813 mm x 8 mm MS pipe - 11.660 Km
Treatment Plant @ Krishnancoil	
1) Enhancement of WTP unit III 13.42 MLD to 18.00 mld using Dual Media Filters	18.00 MLD
2) Construction of Full scale Water Treatment Plant using Tube settlers and Dual Media Filters after demolishing existing WTP units I and II	41.12 MLD
Clear Water Pumping mains and Pump sets	
Clear Water Pumping Main I	9956 m
Clear Water Pump set	145 HP Turbine pump set - 9961 lpm x 49 m head (1+1 No)
Clear Water Pumping Main II	10440 m
Clear Water Pump set	145 HP Turbine pump set - 11263 lpm x 44 m head (1+1 No)
Clear Water Pumping Main II1	10510 m
Clear Water Pump set	150 HP Turbine pump set - 8886 lpm x 57 m head (1+1 No)
Clear Water Gravity Main	100 m
Service reservoirs	Existing -12 Nos. Proposed -11 Nos.
Distribution system	420.612 Kms.
House service connections	85000 Nos.

2.2 Cost Details

The total cost of the project is **Rs. 251.43 Crores**. The base cost/ initial cost of the project is estimated around **Rs.186.21 Crores**. The annual maintenance cost is about Rs 19.17 Crores. The detailed project cost detailed given in **Table 2.1**.



PROVIDING WATER SUPPLY IMPROVEMENT SCHEME TO NAGERCOIL MUNICIPALITY

Table 2.1: General Abstract

Sl.No.	Description	Amount (Rs. in Crores)
1	Head works at Puthen Dam	6.92
2	Raw water pumping main	54.40
3	Water Treatment Plant at Krishnancoil	12.29
4	Clear water Pumping mains and Branch mains	16.28
5	Clear water Pump sets	2.81
6	Service Reservoirs	10.00
7	Distribution System & HSC - 85,000 Nos.	79.50
8	SCADA arrangements	4.01
I	SUB TOTAL (Base Cost)	186.21
Ii	Contingencies & Unforeseen items at about 2.5%	4.30
Iii	Centage 5 %	9.31
Iv	Price escalation @ 5% for the I year	9.31
V	Price escalation @ 5% for the II year for 70% of I year	6.52
Vi	Labour welfare fund @ 1%	1.86
Vii	Provision for third party proof checking @ 0.15%	0.28
Viii	DPR preparation charges @ 0.5%	0.93
Ix	Third party Materials testing charges @ 0.23%	0.19
X	TWAD Lab testing charges of materials	0.08
Xi	Road Restoration charges and Railway crossing charges including 1% service charges	13.27
Xii	Maintenance for 5 years (Base year cost)	19.17
GRAND TOTAL		251.43

(RUPEES TWO HUNDRED AND FIFTY ONE CRORES AND FORTY THREE LAKHS ONLY)

2.3 Project Components

2.3.1 Head Works

It is proposed to tap 52.04 MLD of surface water from river Paraliyar by constructing 8m dia. Off-take well on the upstream side of Puthen Dam.



PROVIDING WATER SUPPLY IMPROVEMENT SCHEME TO NAGERCOIL MUNICIPALITY

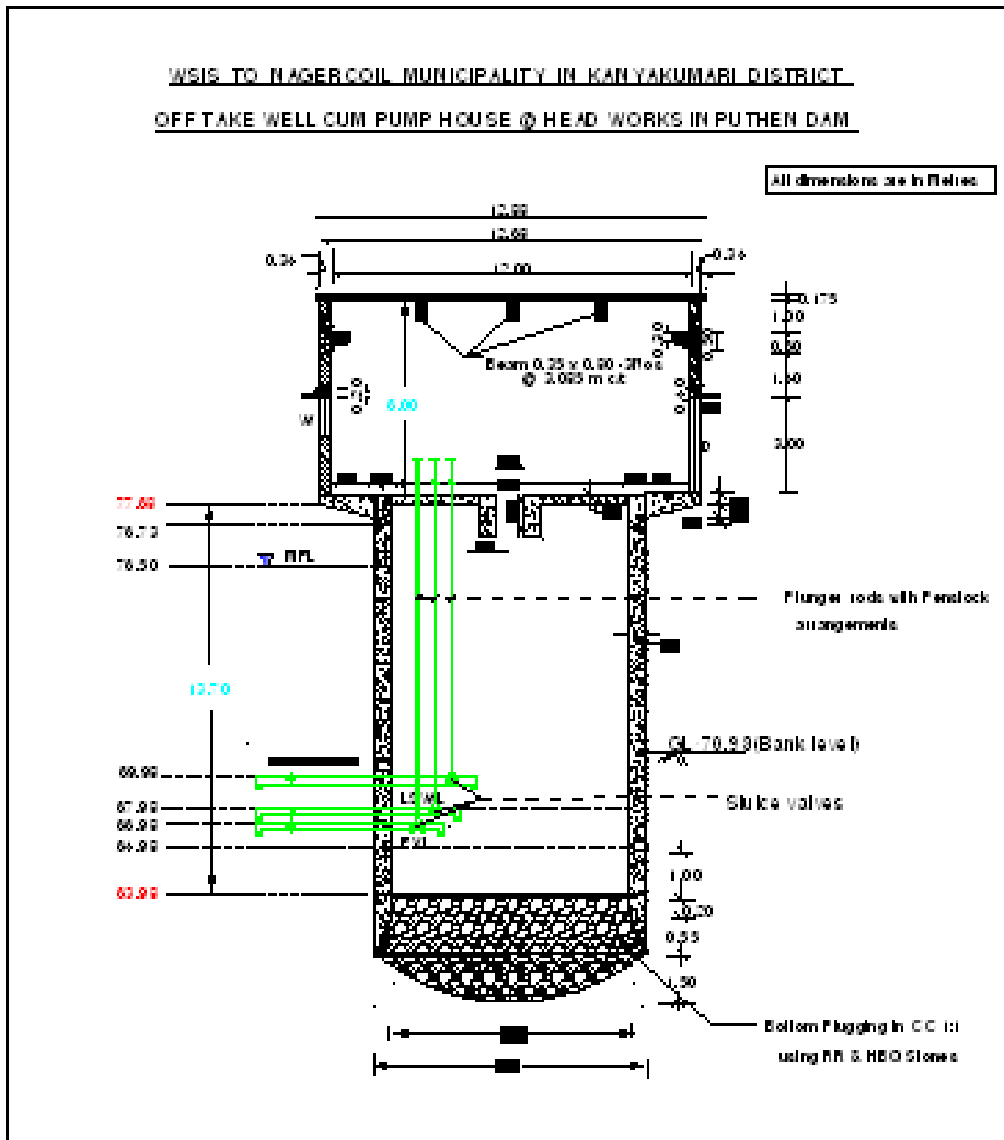


Figure 2.1: Structure of offtake well

Off-take well cum pump house

M.F.L.	=	76.50m
G.L.	=	70.98m
F.V.L.	=	64.98m
L.S.W.L.	=	67.98m

Based on the remarks pointed out in the Regional Technical Committee meeting held at Madurai on 26.06.2013, raw water sample was taken at the proposed source point on 27.06.2013 and the water sample was analyzed in TWAD Board, Water



PROVIDING WATER SUPPLY IMPROVEMENT SCHEME TO NAGERCOIL MUNICIPALITY

WSIS TO NAGERCOIL MUNICIPALITY HEAD WORKS LOCATION



Figure 2.2-Location of Head work

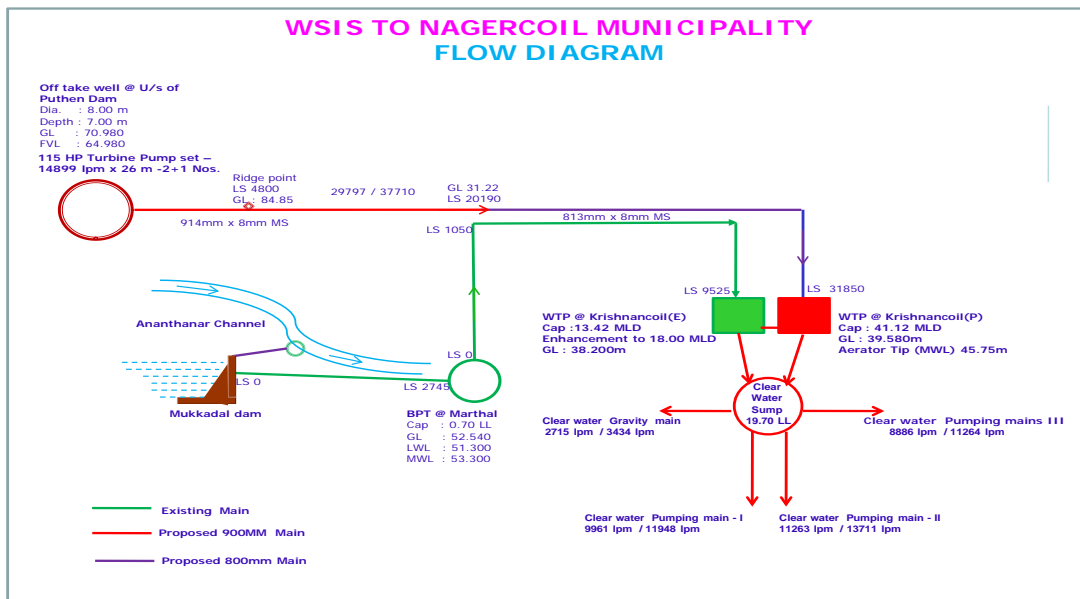


Figure 2.3-WSIS Flow diagram of Nagarcoil Municipality



PROVIDING WATER SUPPLY IMPROVEMENT SCHEME TO NAGERCOIL MUNICIPALITY

Testing Lab at Nagercoil. The raw water quality is discussed in the sections later.

2.3.2 Raw Water Pumping Main

The water from the off take well is proposed to be pumped by means of 115 HP Turbine pump set with a duty of 14899 lpm x 26m head(2 nos.) parallel pumping (1No stand bye) to the proposed Aerator of the WTP through the proposed raw water pumping main as detailed below.

- 914mm x 8mm thick MS pipe – 20.190 km
- 813 mm x 8 mm thick MS pipe – 11.660 km

Surge Protection System will be provided to absorb sudden raise of pressure, as well as to quickly provide extra water during a brief drop in pressure. No surge Tank is proposed as per surge Analysis and Surge protection devices like Disc valve and Surge Anticipating Relief Valves in the main are proposed along the alignment. Pressure is monitored online through SCADA System.

2.3.2.1 Pipe Carrying Bridge

Pipe Carrying Bridge to be constructed length of 30m, 40m, 20m and 60m in varies location in Pazhiar River. Flow direction arrangement will be made necessary. The diagram is given in **Figure 2.4**.



PROVIDING WATER SUPPLY IMPROVEMENT SCHEME TO NAGERCOIL MUNICIPALITY

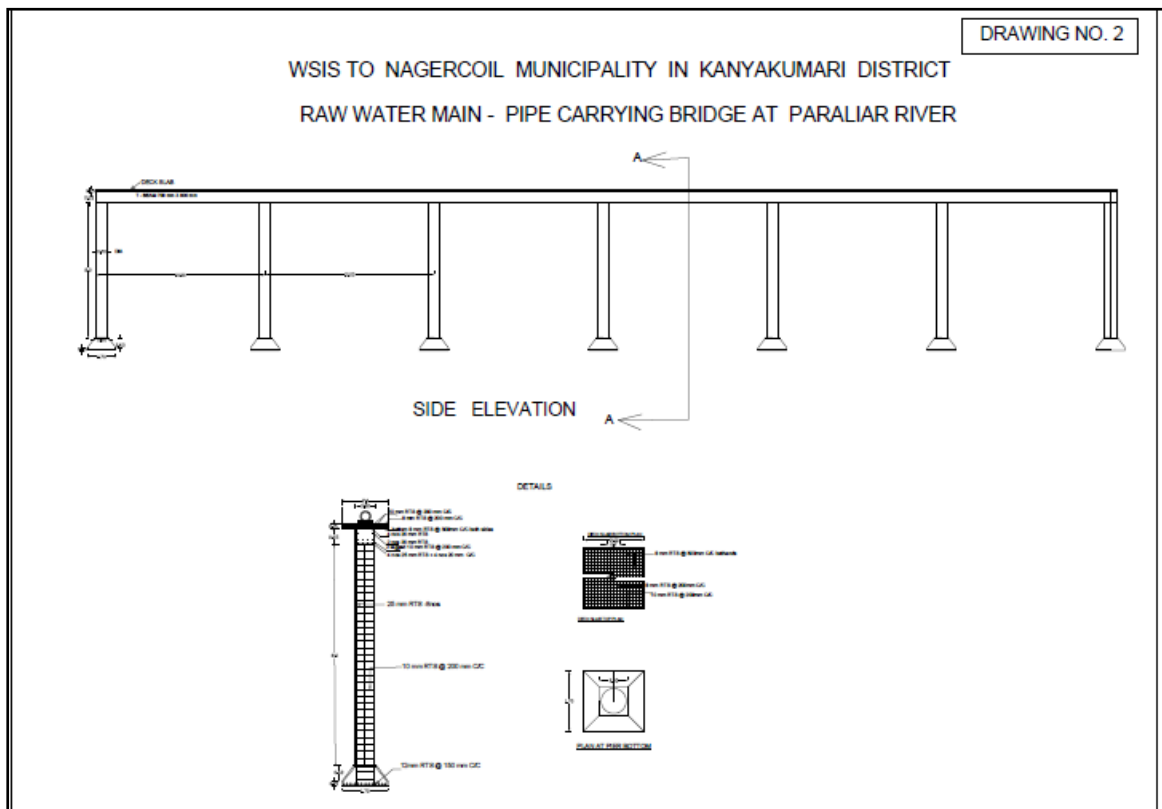


Figure 2.4-Pipe Carrying Bridge

2.3.3 Treatment Plant

Instead of originally proposed separate treatment plant at KrishnanKovil, water treatment plant is proposed for the total requirement in the existing water treatment plant site at Krishnancoil itself. It is proposed for construction of a new water treatment plant of 41.12 MLD capacity for the raw quantity from the Puthen dam using tube settlers and rapid sand filters with Dual Media Filers and to enhance the treatment capacity of the existing treatment plant III upto 18 MLD for the raw water from the Mukkadal dam. The details of proposed treatment plant are as given under.



PROVIDING WATER SUPPLY IMPROVEMENT SCHEME TO NAGERCOIL MUNICIPALITY

Table2.2: Proposed Treatment Plant for Total Capacity

Sl. No	Description	Intermediate 2032 in mld	Ultimate 2047 in mld
1	Total Requirement	43.20	52.65
2	Existing Supply Bore well sources	(-) 2.02	(-) 2.02
3	Net requirement	41.18	50.63
4	Transmission Loss @ 10%	4.12	5.06
5	Sub Total	45.30	55.69
6	Treatment Loss @ 5%	2.27	2.78
7	Total	47.57	58.47

At this site, there are totally three existing units of treatment plants treating water under different schemes supplying to Nagercoil municipality.

Under this proposal, the existing WTPs I & II are to be demolished and the existing WTP III is to be augmented. In the demolished location of existing WTP I & II at Krishnancoil, a new full scale water treatment plant 41.12 MLD at intermediate stage is proposed with tube settlers and Dual Media Filters using Anthracite coal for treating the raw water quantity proposed from Puthen dam.

Augmentation of WTP III

Considering the present raw water drawal quantity both from Mukkadal dam and Ananthanar channel, the existing water treatment plant III at Krishnancoil is proposed to be augmented for the capacity of 18.00 MLD by providing Dual Media Filters using Anthracite coal as first phase.

The existing WTP III components such as aerator, stilling chamber, raw water channel, Dividing chamber and Flash mixer have withstand upto 18.00 MLD capacity only. Considering the above reason the existing rapid sand filter bed have been proposed for enhancement by providing Dual Media Filters using Anthracite coal.

After completion of the new WSIS, the present drawal from the Ananthanar Channel has to be disconnected based on the instruction of the district administration.

The raw water characteristics of Mukkadal dam and Puthendam are different. Besides due to high turbidity value for raw water from Puthendam, Clariflocculator is essentially required. In view of the above providing additional Clariflocculator for



PROVIDING WATER SUPPLY IMPROVEMENT SCHEME TO NAGERCOIL MUNICIPALITY

18.00 MLD is uneconomical to improve the existing WTP III at Krishnancoil. Therefore 6.45 MLD raw water from Mukkadal dam will be fed into the existing aerator of WTP III and the remaining 11.55 MLD water fed through a separate channel from the newly proposed Clariflocculators to the existing filter bed of WTP III are proposed. As a result, the total quantity $6.45 + 11.55 = 18.00$ MLD will be treated with augmented existing WTP III on completion of the improvement scheme.

Proposed Full-scale WTP at Krishnancoil

The existing treatment plants I & II constructed around 1941 and 1978, currently have issues with structural stability and leakage, necessitating major improvements. Hence to address this issue and to cater to the increased supply, a full-scale water treatment plant is proposed replacing the units I & II.

In the newly proposed WTP, clariflocculators are designed for 41.12 MLD at intermediate stage by providing tube settlers. For enhanced WTP III, 11.55 MLD quantity of water from the clariflocculators is proposed to pass through a channel to filter bed. The remaining water from the clariflocculators will be passed through the proposed rapid sand filter beds with dual media filters using Anthracite coal for 29.57 MLD (41.12-11.55). Thus the total capacity of both the WTP is arrived at $29.57 \text{ MLD} + 18.00 \text{ MLD} = 47.57 \text{ MLD}$.

The details of the components proposed for the new Water treatment plant are

Aerator

Diameter of collection tray : 14.0m

Stilling chamber Size : Size 6 m x 4.00 m x 3.60 m

Measuring channel

Length : 10 m

Size : 2.40 m x 1.70 m

Water depth : 1.0 m

Dividing chamber

Detention time : 45 sec.

Diameter : 3.0 m

Water depth : 3.05 m



PROVIDING WATER SUPPLY IMPROVEMENT SCHEME TO NAGERCOIL MUNICIPALITY

Flash mixer (2 Nos.)

Detention time : 60 Sec.

Diameter : 2.50 m

Clariflocculator : 2 Nos.

Flocculator

Detention time : 30 minutes

Diameter : 15.3 m

Storage depth : 3 m

Clarifier

Detention time : 60 minutes

Diameter : 29 m

Size of launder channel: 0.85 m x 0.50 m

Clarified water channel size : 1.50 m x 1.75 m

Total depth : 1.20 m

Filter bed : Rapid sand Filter bed

(7+1 stand=by)

Twin bed size : 3.17m x 4.20 m- 8 Nos.

Depth of media : 1.20 m

Depth of sand : 0.45 m

Depth of anthracite : 0.30 m

Depth of gravel : 0.45 m

Clear water sump cum pump house

Capacity : 19.70 LL

G.L : 35.355 m

LWL : 31.355 m

MWL : 37.355 m

Sump cum pump house : 20 mx7m

Analysis of alternatives: The Treatment plant site at puliyadi was selected for Nagercoil water Supply improvement scheme and further alternatively WTP site has



PROVIDING WATER SUPPLY IMPROVEMENT SCHEME TO NAGERCOIL MUNICIPALITY

been changed which reduces cost of the scheme and further, the site for WTP belongs to Nagercoil Municipality.

2.3.3.1 Raw Water and Treated Water Analysis

Table2.3: Raw Water Quality

S.No	Parameter	Range	Limits (IS:10500:1991)
I	PHYSICAL		
1	Turbidity NT units –NTU	18-26	10
2	Total Dissolved Solids mg/lit.	78-200	500
3	Elect. Cond. Micro ohm/cm	118-260	-
II	CHEMICAL		
1	PH	6.9-7.8	6.5-8.5
2	Total Alkalinity	18-100	200
3	Total Hardness as CaCO ₃	34-100	300
4	Calcium as Ca	10-15	75
5	Magnesium as Mg	2-4	30
6	Sodium as Na	9 – 12	-
7	Potassium as K	1 to 2	-
8	Iron as Fe	1.8- 2.2	0.3
9	Nitrate as No ₂	0.24 - 0.30	45
10	Nitrite as No ₃	2 to 3	-
11	Chloride as Cl	20- 40	250
12	Fluoride as F	0.1 - 0.4	1
13	Sulphate as SO ₄	3-6	200
III	BIOLOGICAL		
1	Feecal Coliform per 100 ml	0	-

It is seen that the characteristics of raw water has to treated with full scale treatment confirming to within the respective permitted range of CPHEEO Manual for water supply.

Table2.4: Treated Water Quality

S.No	Parameter	Range
I	PHYSICAL	
1	Turbidity NT units	< 1
2	Taste and Odour	Unobjectionable
3	Colour	Not Exceeding 5 Hazen
4	Aluminum Al	Not exceeding 0.2 mg/l as Al
5	PH	7-8.5
6	Iron Fe	Not exceeding 0.3 mg/l
7	Manganese	Not exceeding 0.1 mg/l
8	Free Chlorine	Not less than 0.5 mg/l
9	Total Coliform Bacteria	Nil in any 100 ml sample



PROVIDING WATER SUPPLY IMPROVEMENT SCHEME TO NAGERCOIL MUNICIPALITY

2.3.3.2. Treatment Process

- Aeration: The raw water contains traces of Iron and will get removed in aeration process. Cascade aeration has been proposed.
- Coagulant dosing (Lime and Alum): Lime, alum dosing has been proposed to aid coagulation of suspended solids. The exact dosing has to be arrived by conducting jar test. During major portion of the year, lime addition may not be required but provision has been made for the same to provide for any contingency for pH addition
- Flash mixing: For effective mixing of the coagulants.
- Flocculation: To aid formation of flocs before allowing settling in the clarifiers.
- Clarification: Various types of clarifiers are being offered like radial flow Reactor Clarifier, sludge blanket clarifiers, tube settlers, pulsators etc. In order to get the most cost effective technology, it is proposed to provide tube settlers technology.
- Filtration: Rapid sand filters with Dual Media Filters will be provided to bring down the turbidity to less than 1 NTU.
- Post chlorination: The treated water shall be further chlorinated in Chlorine contact tank/ clarified water sump to maintain the minimum residual chlorine level in the treated water up to the entry to the city. The treated water sump shall be provided with minimum 30 minutes detention time to serve the dual purpose of chlorine contact time and treated water storage. The treated water stored in the clear water sump will be pumped to the transmission main using Vertical turbine pumps.

Sludge/ back wash water

Sludge from the Water treatment plant is proposed to be dried in the sludge drying beds. The dried sludge is proposed to be collected in Sludge pit inside the WTP site and after to be disposed to the dump yard. Water from sludge drying bed under drain is re-circulated in to recirculation sump.



PROVIDING WATER SUPPLY IMPROVEMENT SCHEME TO NAGERCOIL MUNICIPALITY

The back wash from the Rapid Gravity filter beds and the filtrate from sludge drying bed will be sent to the raw water distribution chamber through recirculation sump. The treatment layout and process has been illustrated in **Figure 2.5 & 2.6**.

The WTP is designed for intermediate capacity of 41.12mld. The ultimate requirement of 52.04 MLD shall be handled by providing an additional clariflocculator for which space is available in the site.

Lay out plan for WTP @ Existing plant in Krishnankoil

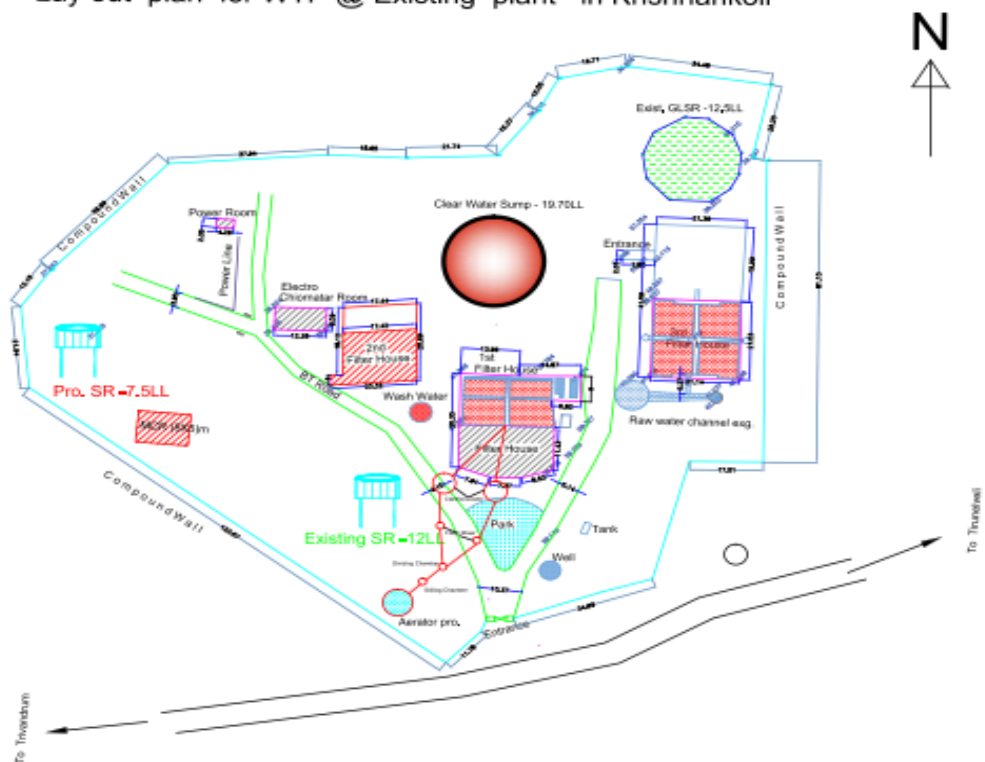


Figure 2.5: Layout of WTP



PROVIDING WATER SUPPLY IMPROVEMENT SCHEME TO NAGERCOIL MUNICIPALITY

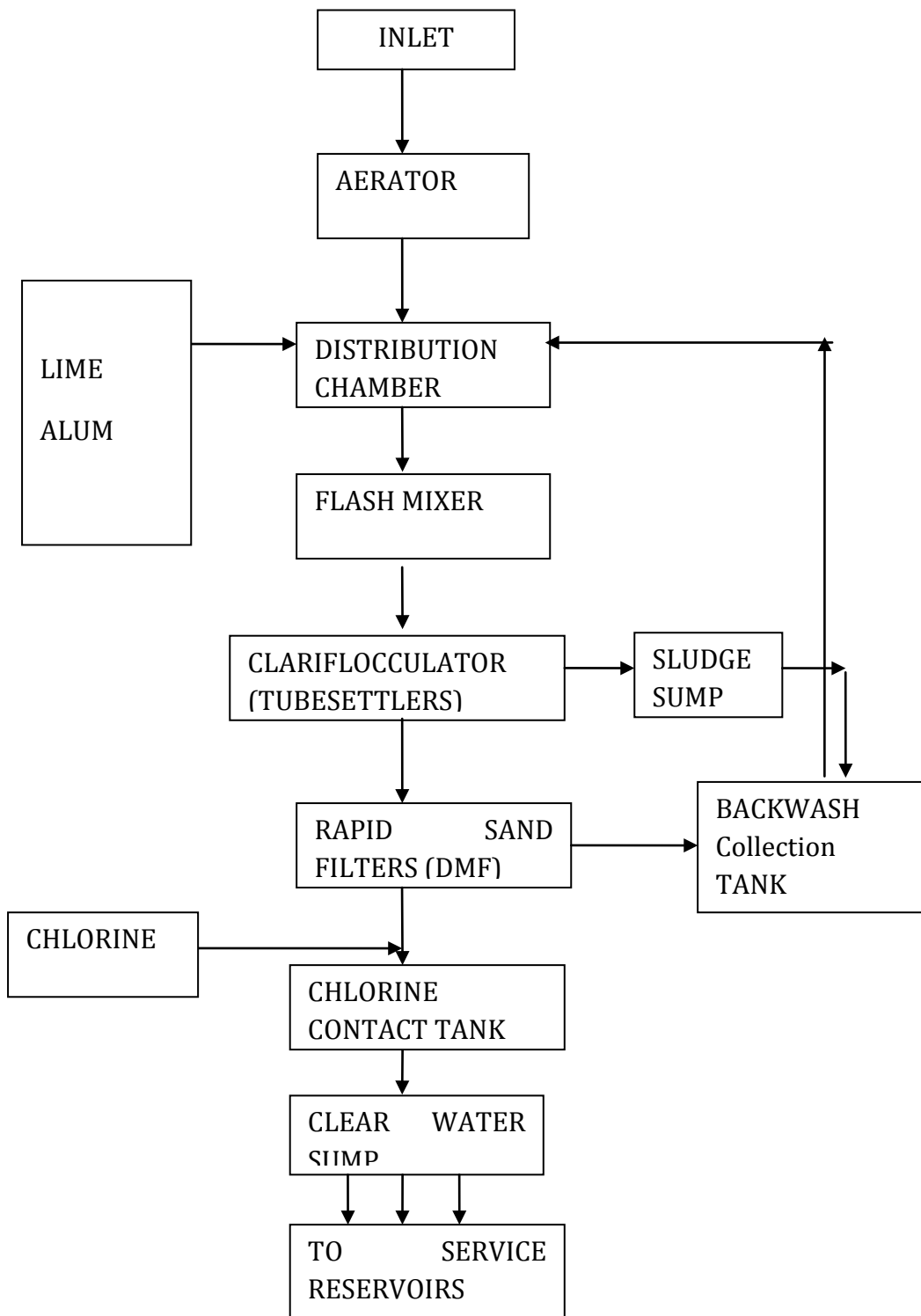


Figure 2.6: WTP Process Flow Diagram

An underground sump and pump house is proposed for storing the treated water at the WTP site itself. Required Land is available within the WTP area. The



PROVIDING WATER SUPPLY IMPROVEMENT SCHEME TO NAGERCOIL MUNICIPALITY

pump house of size 20 m x 7 m is proposed over the clear water sump which is designed to accommodate the required 3 numbers heavy duty pump sets required for the intermediate and ultimate demand. The capacity of tank proposed is 19.70 LL. The effective storage will be about 60 minute's capacity of ultimate demand.

2.3.4. Clear water Pumping Main

Water from the clear water sump will be pumped through 3 clear water pumping main(I, II, III) to the service reservoirs of 23 Nos (Proposed - 11 Nos. and existing - 12 Nos.). The details of the pumping mains are as follows

Clear water pumping main I

500mm DI K7 pipe	= 150 m
450mm DI K7 pipe	= 900 m
400 mm DI K7 pipe	= 1058 m
350mm DI K7 pipe	= 2827 m
250mm DI K7 pipe	= 1936 m
200mm DI K7 pipe	= 2985 m
150mm DI K7 pipe	= 60 m
100mm DI K7 pipe	= <u>40 m</u>
Total	= <u>9956 m</u>

Clear Water Pumping main II

500mm DI K7 pipe	= 2490 m
400mm DI K7 pipe	= 1220 m
300mm DI K7 pipe	= 1000 m
250mm DI K7 pipe	= 2605 m
200mm DI K7 pipe	= 1270 m
150mm DI K7 pipe	= <u>3610 m</u>
Total	= <u>10440 m</u>

Clear water pumping main III

500mm DI K7 pipe	= 1425 m
400mm DI K7 pipe	= 2103 m
350mm DI K7 pipe	= 1582 m
250mm DI K7 pipe	= 1070 m
200mm DI K7 pipe	= 1625 m
100mm DI K7 pipe	= <u>2705 m</u>
Total	= 10510



PROVIDING WATER SUPPLY IMPROVEMENT SCHEME TO NAGERCOIL MUNICIPALITY

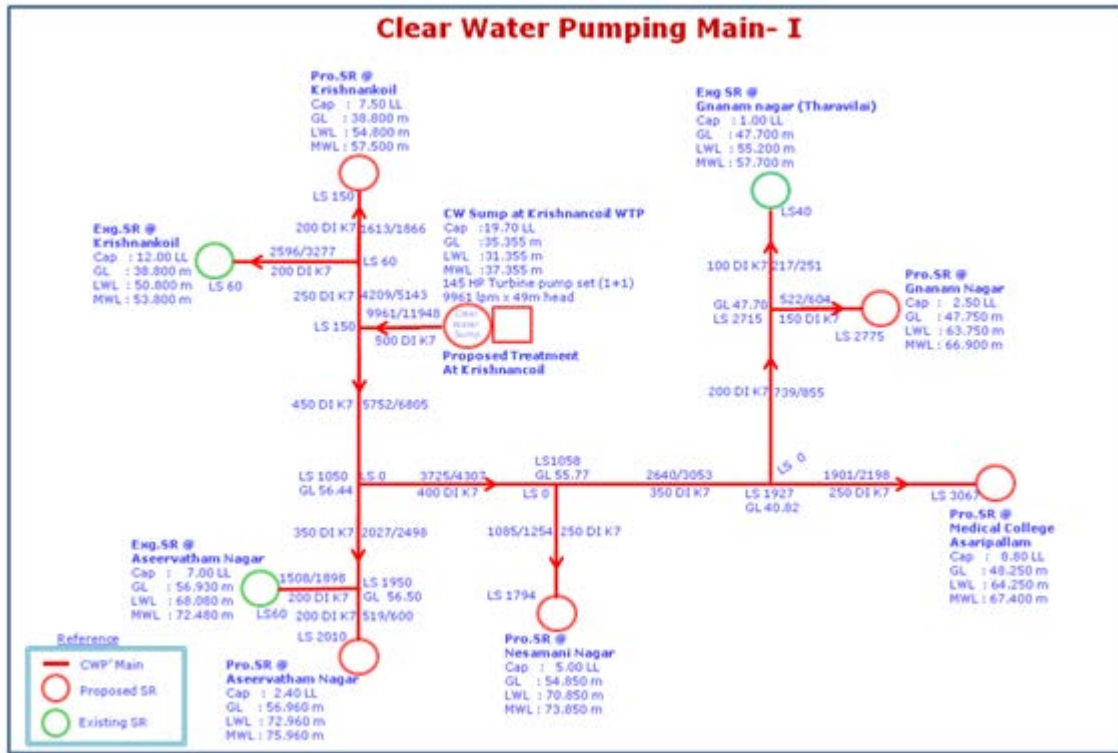


Figure 2.7: Clear water Pumping main - I

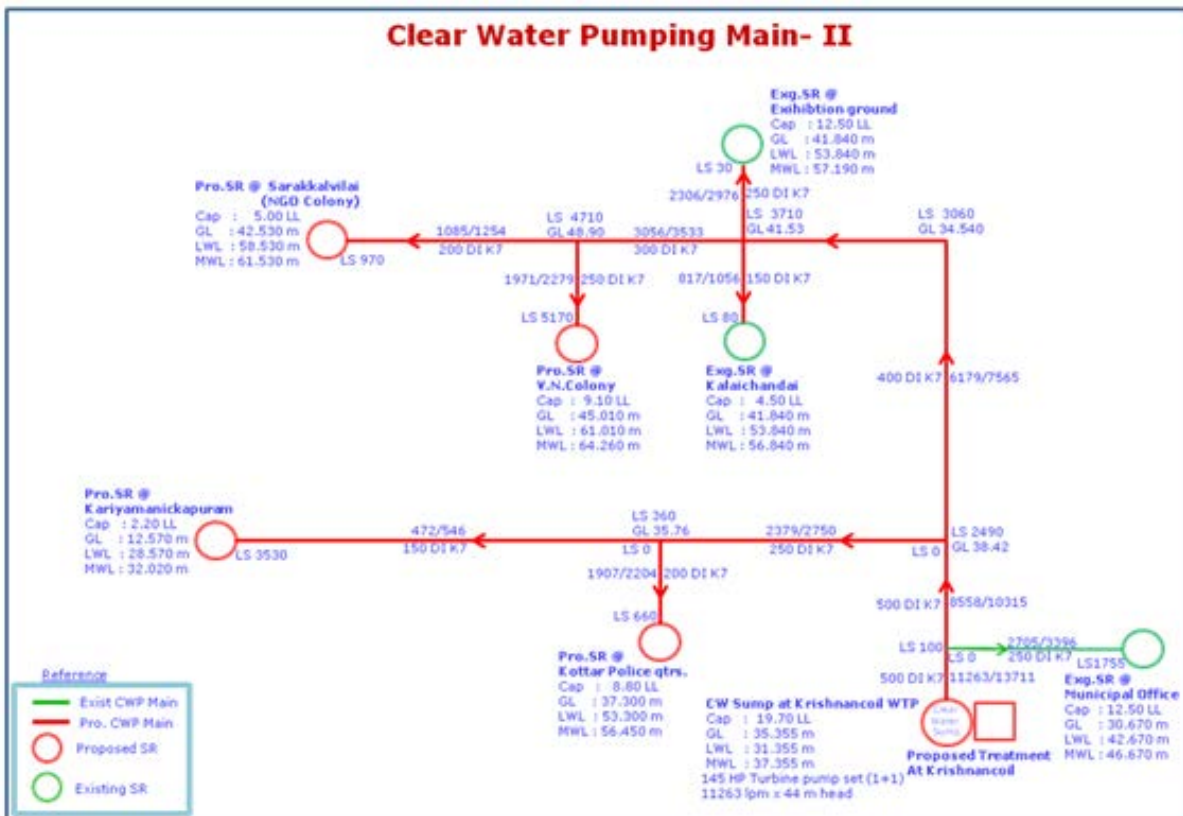


Figure 2.8: Clear water Pumping main - II



PROVIDING WATER SUPPLY IMPROVEMENT SCHEME TO NAGERCOIL MUNICIPALITY

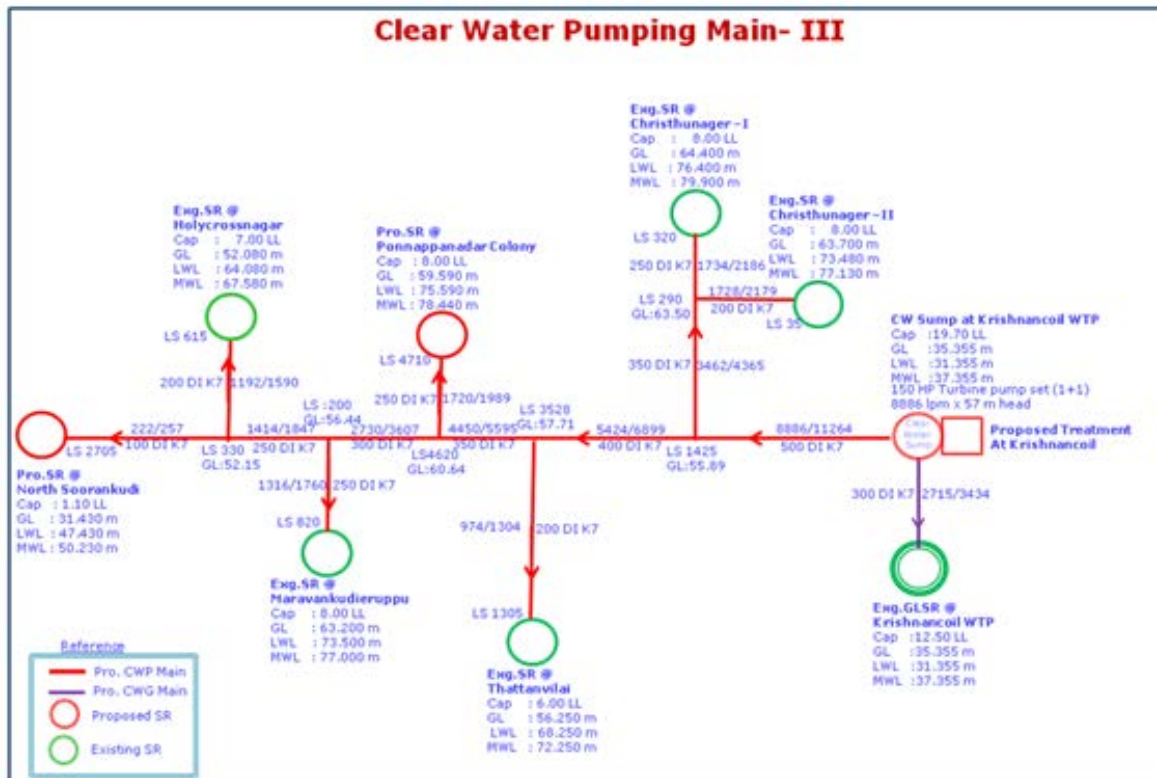


Figure 2.9: Clear water Pumping main - III

The alignment of the pipe line is along the SH 15 owned by the Highways Department and hence no land acquisition required and permission obtained from Highways department for laying. Balance pipe lines will be laid along TWAD service road. A general survey of alignment indicates that sufficient space is available trenching and no tree cutting is involved in this reach.

2.3.5 Service Reservoirs

The clear water conveyed from the WTP at Krishnankovil will be stored in the newly proposed elevated Service reservoirs -11 Nos., existing elevated Service reservoirs -11 Nos. and GLSR- 1 No. for the entire Nagercoil Municipality. Details of existing and proposed Service Reservoirs are as listed below.



PROVIDING WATER SUPPLY IMPROVEMENT SCHEME TO NAGERCOIL MUNICIPALITY

Table 2.5: Details of Existing Service Reservoirs

Sl.No	Location	Capacity
1.	Krishnancoil GLSR	12.50 LL – 1 No.
2.	Holycrossnagar	7.00 LL – 1 No.
3.	Thattanvilai	6.00 LL – 1 No.
4.	Kalaichandai	4.50 LL – 1 No
5.	Aseervatham Nagar	7.00 LL – 1 No.
6.	Krishnancoil WTP	12.00 LL – 1 No.
7.	Municipal Office campus	12.50 LL – 1 No.
8.	Exhibition ground	12.50 LL – 1 No.
9.	Christhunagar	8.00 LL – 2 Nos.
10.	Maravankudieruppu	8.00 LL – 1 No.
11	Gnanamnagar (Tharavilai)	1.00 LL – 1 No.

Table 2.6: Details of Proposed Service Reservoirs

Sl.No	Location	Capacity
1.	Krishnancoil	7.50 LL – 1 No.
2.	Aseervatham Nagar	2.40 LL – 1 No.
3.	Asaripallam (Near Medical College)	8.80 LL – 1 No.
4.	Gnanamnagar	2.50 LL – 1 No.
5.	Kottar	8.80 LL – 1 No
6.	Kariamanickapuram	2.20 LL – 1 No.
7.	V.N colony	9.10 LL – 1 No.
8.	Sarakkalvilai(Near NGO Colony)	5.00 LL – 1 No.
9.	Ponnappanadar colony	8.00 LL – 1 No.
10.	North Soorankudi	1.10 LL – 1 No.
11.	Nesamanynagar	5.00 LL – 1 No.

2.3.6 Distribution System

The water stored in the proposed and existing service reservoirs will be distributed through the proposed distribution system network. In addition provisions have been made for flow control valves at salient locations in order to maintain equitable distribution. Necessary provision for House Service connections



PROVIDING WATER SUPPLY IMPROVEMENT SCHEME TO NAGERCOIL MUNICIPALITY

has been made up to the boundary of the property limit. It is proposed to provide HDPE pipes up to 200mm dia. and above 200mm DI pipes in the existing and proposed distribution network. Accordingly the proposed distribution network for a length of 420.612 Km with new HDPE and DI pipes. The proposed lengths of distribution system for new zones are as tabulated below.

Table 2.7: Proposed Distribution system

Sl.No	Name & Location & Zone No.	D' System pipe length in m
1.	Krishnancoil (GLSR) Zone I	20035
2.	Municipal Office Complex Zone II A	12155
3.	Exhibition Ground Zone II B	23230
4	Aseervatham Nagar Zone III	18621
5.	Krishnankoil WTP Zone IV	21023
6.	Christhu Nagar Zone V	25800
7.	Christhu Nagar Zone VI	34453
8.	Thattanvilai Zone VII A	18676
9.	Holy cross Nagar Zone VII B	20627
10.	Maravankudiyiruppu Zone VIII	20793
11.	Kalaichandai Zone IX	9270
12.	Gnanam Nagar (Marukalthalavilai)	11825
	Sub Total A	236508
13.	Krishnancoil SR Zone X	6666
14.	Aseervatham Nagar SR Zone XI	7458
15.	Nesamani Nagar Zone XII	23277
16.	Asaripallam MC SR Zone XIII A	10050
17.	Asaripallam MC SR Zone XIII B	13775
18.	Gnanamnagar SR Zone XIV A	14200
19.	Gnanamnagar SR Zone XIV B	4930
20.	North Soorankudi SR Zone XVI	5273
21.	Ponnappannadar Colony SR Zone XVII	18351
22.	V.N.Colony SR Zone XVIII	21085
23.	N.G.O.Colony SR Zone XIX A	14382



PROVIDING WATER SUPPLY IMPROVEMENT SCHEME TO NAGERCOIL MUNICIPALITY

24.	N.G.O.Colony SR	Zone XIX B	27659
25.	Kariyamanickapuram SR	Zone XX	3435
26.	Kottar Police quarter SR	Zone XXI	13563
	Sub Total B		184104
	Grand Total		420.612 Km

2.3.7 House Service Connections

It is proposes to provide 85000 Nos of House service connections to Nagercoil Municipality. The House service connections includes replacement and new. Among the 85000nos, 11000 nos is in DI MAIN and balance 74000 nos is in HDPE Main.

2.3.8 SCADA

It is proposed to implement system with the following parameters to be monitored at the Head works, WTP and Service Reservoirs, gathering the real time data from remote locations, so as to monitor the entire components at a reduced maintenance cost. Centralized data storage and monitoring at the Master Control Room of the project is proposed at Water Treatment Plant.

1. Level in the collection well.
2. Pressure at the lines.
3. Flow at the discharge line of pump houses.
4. Energy monitoring of each pump outlet.
5. Control valves actuator in the tender specified locations.
6. Flow at the inlet and outlet of WTP, SRs.
7. Level at each Sumps and at Service Reservoirs.
8. Control valves at the outlet line of the Reservoirs.
9. Data recording at the Pump houses and reservoirs
10. Data transfer from RTU/PLC to SCADA monitoring Master Control Room (MCR). Centralized data storage and monitoring at the Master Control Room of the project.



PROVIDING WATER SUPPLY IMPROVEMENT SCHEME TO NAGERCOIL MUNICIPALITY

2.4 Source Sustainability

The source has been selected based on DHG's report and cleared in the RSSFC during 5/13. The river Paraliar is considered as Source for the WSIS to Nagercoil municipality. It is proposed to tap 52.04 MLD of surface water from river Paraliyar. In order to draw water from the river Paraliar, necessary proposal for obtaining clearance from Water utilization committee with required hydraulic particulars and other related particulars had been sent to the Chief Engineer/PWD/WRO/ Madurai by the Chief Engineer/TWAD Board/Madurai vide Lr.No. 3108/F.NGL/AE3(D)/2014/dt.24.03.2014. The clearance proposal is under scrutiny by the PWD authorities.

Water Balance Study:

Average outflow from Pechiparai and Perunchani dams	- 20292.97 mcft
Water required for irrigation	-9715mcft
Water required for existing WSS	-1494 mcft
Water demand for WSIS to Nagercoil municipality	- 670 mcft (52.04 mld)
Balance water available	- 8414 mcft 238.30 Mm ³

The above water balance study reveals that the total ultimate requirement can be tapped without any difficulty. The Regional sustainability source finding committee (RSSFC) has cleared the proposal for tapping of 52.04 mld of water in Paraliar River near Puthen dam.



PROVIDING WATER SUPPLY IMPROVEMENT SCHEME TO NAGERCOIL MUNICIPALITY

3. ENVIRONMENTAL REGULATORY FRAMEWORK

3.1 Introduction

This section reviews the policies, regulations and administrative framework within which the project works are to be implemented. The review includes the Environmental and Social Management Framework (ESMF) developed by TNUIFSL, Operational policies / directives of Funding Agencies through TNUIFSL, sector-specific Environmental Policies & Regulations of the Government of India and the institutional profile of various agencies such as Tamil Nadu Pollution Control Board (TNPCB) and other stakeholders associated with the project.

3.2 Environmental Policies and Regulations

The environmental policies and regulations reviewed are broadly divided into the following four categories:

- Environmental and Social Management framework (ESMF)
- Operational policies of external Funding Agencies
- Environmental Policy and Regulatory Frameworks in India
- Regulatory Framework in the State of Tamil Nadu

3.2.1 Environmental and Social Management Framework

From Various Funding Agencies through TNUIFSL, under which the proposed water supply project is to be funded, has formulated an exclusive Environmental and Social Framework to address Environmental and Social Impacts associated with infrastructure projects. Environmental and Social Management framework (ESMF) is in line with the Environmental and Social safeguard Policies and directives of the Various Funding Agencies through TNUIFSL.

The proposed activity has no social impact and hence the project falls under **S3as** per **Social Categorization of ESMF** and is classified as **E1as** per **Environmental Categorization of ESMF**. Hence this project requires detailed environmental impact assessment and preparation of management measures.

3.2.2 Operational Policies and Directives of World Bank

- OP 4.01 for safeguard policies of World Bank which provides for the environmental assessment guidance for the lending operations is applicable.



PROVIDING WATER SUPPLY IMPROVEMENT SCHEME TO NAGERCOIL MUNICIPALITY

This OP 4.01 requires the borrower to screen projects for potential impacts and through appropriate EA assess, minimize and mitigate potentially adverse impacts from the project.

- The Environmental Assessment (EA) leads to be integrated in the project development process such that timely measures can be applied to address the identified impacts.
- Environmental Health and Safety guidelines of the World Bank are applicable for the project which will be ensured during project implementation.

3.2.3 Source Clearance

Approval for the proposal to tap 52.04 MLD of water from River Paraliar from Water Utilization Committee of PWD is under process.

S.N O	Activity	Clearance / NOC Required	Statutory Authority	Status
1	Withdrawal of raw water (52.04 MLD) from Paraliar River	Clearance to be obtained from Water Utilization Committee of PWD for 52.04 MLD for the Ultimate stage Demand.	PWD – Water Utilisation Committee	Proposal Under Scrutiny at CE'S Office/PWD/WRO/ Madurai
2	Construction of off take well in the headworks.	Alienation	Revenue	Enter- upon permission has been given by the District Collector.
3	Construction of pipe carrying bridges for river crossing	Permission	PWD	Will be obtained prior to construction.

3.2.4 Environmental Policy and Regulatory Frameworks in India

The following are the key regulations in India applicable for various development projects.

- Constitutional Provisions



PROVIDING WATER SUPPLY IMPROVEMENT SCHEME TO NAGERCOIL MUNICIPALITY

- The Environment (Protection) Act, 1986
- The Right to Fair Compensation and Transparency in Land Acquisition, Rehabilitation and Resettlement Act 2013
- Forest (Conservation) Act, 1980 - as amended in 1988. Water (Prevention and Control of Pollution) Act, 1974 – and Tamil Nadu Water (Prevention and Control of Pollution) Rules, 1974
- Air (Prevention and Control of Pollution) Act, 1981 and Tamil Nadu Air (Prevention and Control of Pollution) Rules, 1983
- The Treasure Trove Act, 1878
- Hazardous Wastes (Management & Handling) Rules, 1989;
- Manufacture, Storage and Import of Hazardous Chemicals Rules, 1989
- Noise Pollution (Regulation and Control) Rules, 2000

This section reviews the policies, regulations and administrative framework within which the project is to be implemented. The review includes the Environmental and Social framework of TNUIFSL, operational policies / directions of the World Bank and sector-specific environmental policies and regulations of the Govt. of India and Govt. of Tamilnadu.

a) Constitutional Provisions

The Constitution of India in its Article 48 provides for the protection and preservation of the environment and states that “the state will endeavour to protect and improve the environment and to safeguard forests and wild life of the country.” Further Article 51-A (g) on fundamental duties emphasizes that, “It will be the duty of every citizen of India to protect and improve the natural environment including forests, lakes, rivers and wild life and to have compassion for living creatures.”

b) The Right to Fair Compensation and Transparency in Land Acquisition, Rehabilitation and Resettlement Act 2013

This Act ensures essential infrastructural facilities and urbanisation with least disturbance to the owners of the land and other affected families and provides just and fair compensation for land acquisitions. The proposed project does not have any private land acquisitions.



PROVIDING WATER SUPPLY IMPROVEMENT SCHEME TO NAGERCOIL MUNICIPALITY

c) Forest (Conservation) Act, 1980

The Act pertains to diversion of forestland and felling of roadside plantation. Depending on the size of the tract to be cleared, clearances are to be obtained. Restrictions and clearance procedures proposed in the Forest (Conservation) Act apply to the natural forest areas, even in case the protected/designated forest area does not have any vegetation. Hence the project does not cross any natural forest areas.

d) The Environment Protection Act 1986, & Notifications

In order to create national environmental legislation, the EPA articulates a policy for environmental protection covering air, water and land and provide a framework for Central Government to coordinate between Central and State Authorities established under various laws, including the Water Act and Air Act. Under this umbrella Act, the Central Government must set National Ambient and Emissions Standards, establish procedures for managing hazardous substances, regulate industrial sites, investigate and research pollution issues and establish laboratories and collect and disseminate information.

Among other relevant legislation, the Public Liability Insurance Act (PLIA) of 1991 mandates that business owners operating with hazardous substances take out insurance policies covering potential liability from an accident and establish Environmental Relief Funds to deal with accidents involving hazardous substances. The National Environmental Appellate Authority Act of 1997 requires the Central Government to establish an authority to hear appeals on area restrictions where operations will not be carried out or will be carried out with certain safeguard measures.

e) The Air (Prevention and control of pollution) Act, 1981 amended in 1987

This Act provides prevention, control and abatement of air pollution. With a framework similar to the Water Act, the Air Act gave the central and State Board's authority to issue consents to industries operating within the designated air pollution control areas. The State also prescribes emission standards for stationary and mobile sources. Since the proposed project involves operation of DG sets, the above said Act and emission standards will be complied.



PROVIDING WATER SUPPLY IMPROVEMENT SCHEME TO NAGERCOIL MUNICIPALITY

f) Water (Prevention & Control) Act 1974

Water Act is the first environmental regulation that brought at the state and center levels, pollution control boards to control / regulate environmental pollution in India. The Act was amended in 1978 and 1988. Salient features of the Act are the following:

- **Section 25** of the Act requires an application to be made to the state board to establish any treatment and disposal system that is likely to discharge sewage or trade effluent in to a stream or well or sewer on land

These laws seek to control pollution of water and enhance the quality of water. Under this law, it is mandatory to obtain consent to establishment for in case of any outlet for disposing waste/ effluent.

g) The Treasure Trove Act, 1878

The Indian Treasure Trove Act, 1878 (Act No. VI of 1878) was promulgated to protect and preserve treasure found accidentally but having the archaeological and historical value. This Act was enacted to protect and preserve such treasures and their lawful disposal. In a landmark development in 1886, James Burgess, the then Director General succeeded in prevailing upon the Government for issuing directions forbidding any person or agency to undertake excavation without prior consent of the Archaeological Survey and debarring officers from disposing of antiquities found or acquired without the permission of the Government.

h) The Noise Pollution (Regulation and Control) Rules, 2000

In order to curb the growing problems of noise pollution, the government of India has enacted the noise pollution rules 2000 that includes the following main provisions:

- The state government may categorize the areas as industrial or commercial or residential.
- The Ambient air quality Standards in respect of Noise for different areas has been specified.



PROVIDING WATER SUPPLY IMPROVEMENT SCHEME TO NAGERCOIL MUNICIPALITY

- The State government will take measures for abatement of noise including noise emanating from vehicular movement and ensure that the existing noise levels do not exceed the ambient air quality standards specified under these rules.
- Areas not less than 100 m around Hospitals, Educational institutions and Court is declared as silence area under these rules.
- A person found violating the provisions as to the maximum noise permissible in any particular area will be liable to be punished for it, under the provision of these rules and any other law in force.

i) Manufacture, Storage and Import of Hazardous Chemical Rules, 1989

These rules aim at controlling the generation, storage and import of hazardous chemicals. These Rules are applicable to an industrial activity or isolated storage in which there is involved a quantity of hazardous chemical listed in the Schedule of the Rules which is equal to or more than the quantity specified in the entry for that chemical in the Schedule. According to these rules, the user of hazardous chemicals has to perform the following and dispose hazardous waste as mentioned in the rules.

- Identify the potential hazards of the chemicals and take adequate steps to prevent and control such hazards
- Develop or provide information about the chemical in the form of safety data sheets
- Label the specified information on the container of the hazardous chemical

Chlorine used as a disinfectant in WTP is categorized as hazardous chemical as per MHSIC rules 1989. Maximum 2.7 Tonnes of Chlorine is stored at WTP and does not attract the provisions of these rules.

(Note: On exceeding 5 nos of chlorine cylinders licence from PESO under Gas Cylinders Rules to be obtained.). Hence obtaining licence from PESO does not arise.

3.2.5 Regulatory Framework in the State of Tamil Nadu

Railway Crossings:

Permission from Southern Railways has to be obtained in order to lay raw water pumping main crossing the railway lines.



PROVIDING WATER SUPPLY IMPROVEMENT SCHEME TO NAGERCOIL MUNICIPALITY

Highway Crossings

The raw water and clear water pumping mains crosses the National Highways at 1 locations and State highways at 4 locations.

Table 3.1: Details of National and State Highways Crossings

S.NO	Activity	Description	Status
1.	Railway Crossing	1 No	Will be obtained prior to construction.
2	State Highways Crossings	4 Nos	Will be obtained prior to construction.
3	National Highways Crossings	1 Nos	Will be obtained prior to construction.

3.2.6 Clearances/ NOC Required from Competent Authority

The summary of applicable **Clearance / NOC** required for the proposed project is given in **Table 3.2**.

Table 3.2: Clearances/ NOC Required from Competent Authority

S.N O	Activity	Clearance / NOC Required	Statutory Authority	Status
1	Withdrawal of raw water (52.04 MLD) from Paraliar River	Clearance to be obtained from Water Utilization Committee of PWD for 52.04 MLD for the Ultimate stage Demand.	PWD – Water Utilisation Committee	Proposal Under Scrutiny at CE'S Office/PWD/WRO/ Madurai
2	Construction of off take well in the headworks.	Alienation	Revenue	Entered upon permission has been given by the District Collector.
3	Construction of pipe carrying bridges for river crossing	Permission	PWD	Will be obtained prior to construction.



PROVIDING WATER SUPPLY IMPROVEMENT SCHEME TO NAGERCOIL MUNICIPALITY

4. BASELINE ENVIRONMENTAL PROFILE

4.1 Introduction

The scope of the project is to provide water supply improvement scheme to the people residing at Nagercoil municipality in Kanyakumari District which will evidently have a positive impact. However, during the project implementation and operation, the environmental components are likely to be affected which have to be assessed and mitigation measures taken.

4.2 Objective of the Study

The object of the study is to identify and assess the likely environmental and other Socio -economical Public Health Impacts of the project and its components. The study shall derive an Environmental Management Plan for bringing out the project to environmentally sound and socially acceptable besides fulfilling their water requirement. Necessary monitoring mechanism for the proper operation and maintenance of the project with regard to environment has been focused.

4.3 Baseline Environmental Profile

a) Meteorological features:

The District experiences tropical pleasant climate throughout the year. Winter temperature ranges from 33.8°C to 21.6°C while summer temperature ranges from 34.8°C to 22.4°C. January to February is the winter season and March to May is the summer season. The project area receives rainfall both during the south-west and the north-east monsoons. The southwest monsoon period starts from the month of June and ends in September, while the north-east monsoon period starts from October and ends in the middle of December. January to February is the dry season and March to May is the hot season. The annual average rainfall in the project area is 1045 mm.. During the North-East monsoon, between October and December, a precipitation of 549 mm is received in 24 rainy days and during the South-West monsoon 537 mm is received from June to September in 27 rainy days. In summer, 332mm of rainfall is received in 11 rainy days between March and May. Relative humidity ranges between 60 to 100 %.



PROVIDING WATER SUPPLY IMPROVEMENT SCHEME TO NAGERCOIL MUNICIPALITY

b) Geology and Minerals:

The geological formation of the district is simple, comprising essentially alluvial deposits of Pazhayar lying over tertiary weathered rock. This formation covers the entire area. The formation consists of fine sands, gravely sands, clays and sandy clays. In its more western areas, the alluvium partakes more of the nature of a rich loam - being mixed, sometimes with fine reddish silt or mainly of pale clayey mud, which gradually shades off in to the blown sands of the coast. The beach deposits of the project area contain minerals of Industrial use such as rutile, illmenite, zircon, monozite etc. Salt pans are located along the Pazhayar River bank. Salt is the important resource extracted from Pazhayar river. River sand is another important mineral source. According to classification, soils of this region fall into coastal and riverine alluvium and red loam soil types. Major part of the project area is covered by Sandy coastal alluvium and red soil types cover the rest of the area

c) Soil Characteristics:

Results of the soil samples collected as part of the investigations by the TWAD Board shows that the soil type in the project area is dominated mostly red soil and lateritic, clayey and alluvium soil. The permeability rate varies from very high to medium, depending upon the soil texture. It was reported that the over-exploitation of ground water cause heavy decline in water level in the Kanyakumari District.

d) Water quality:

The water samples collected from river Paraliar, analyzed for various characteristics of water quality. These are found to conform to CPHEEO Guidelines.

4.3.1 Air Quality

The ambient air quality measured at the project site is given in Table 4.1. Nearby two sites have been identified for measuring the ambient air quality. The two sites were details in given in Table 4.2.



PROVIDING WATER SUPPLY IMPROVEMENT SCHEME TO NAGERCOIL MUNICIPALITY

Table 4.1- Ambient Air Quality Results
Ambient Air Quality Primary Data

Sl.No	Locations	Results			
		PM ₁₀	PM _{2.5}	SO ₂	NO _x
NAAQ Standards (24 Hrs)		100	60	80	80
1	Near Puthendam	93.2	50.3	19.2	28.4
2	Krishnancoil WTP	80.37	38.3	21.9	23.2

Table 4.2-Techniques used for Baseline analysis

S.No	Parameter	Technique
1	Particulate Matter (PM10 & PM2.5)	PM10 Particulate Sampler & Fine Particulate Sampler (Gravimetric method)
2	Respirable ParticulateMatter	Respirable Dust Sampler (Gravimetricmethod)
3	Sulphur Dioxide	Modified West and Gaeke
4	Nitrogen Oxide	Jacob &Hochheiser

From the study, it was observed that the parameters for air quality are within the standards for prescribed National Ambient Air Quality Standard.

4.3.2 Ambient Noise Levels

The ambient noise measured at the project sites are given in table below.

Table 4.3- Ambient Noise Level result

Noise level - Primary Data					
Sl.No	Location	Day Time		Night Time	
		Minimum	Maximum	Minimum	Maximum
1	Near Puthendam	51.90	54.00	48.00	52.00
2	Krisnancoil WTP site	41.30	45.00	37.60	40.00

The noise qualities in general found to be within the limits in project site.

4.3.3 Surface Water Quality

There is no pollution occurred in the river source. The surface water quality of the river source from samples collected from Puthendam during different seasons is given Table 4.4.



PROVIDING WATER SUPPLY IMPROVEMENT SCHEME TO NAGERCOIL MUNICIPALITY

Table 4.4- The Surface Water Quality Puthendam

Sl. .No	Parameters	Unit	Sample collected on June'13	Sample collected on Sep'14
1	Colour	Hazen	Slightly yellowish	Brownish
2	Turbidity	NTU	18	127
3	Ph		6.9	7.22
4	Electric conductivity-EC	Mho/cm	118	345
5	Dissolved Solids	Mg/lit	78	30
6	Permanent Alkalinity-PA	Mg/lit	0	0
7	Total Alkalinity- TA	Mg/lit	18	8
8	Total Hardness- TH	Mg/lit	34	10
9	Calcium –Ca	Mg/lit	10	4
10	Magnesium- Mg	Mg/lit	2	0
11	Sulphate - So4	Mg/lit	3	1
12	Nitrite – No3	Mg/lit	2	1
13	Fluoride – F	Mg/lit	0.2	0.2
14	Iron – Fe	Mg/lit	1.88	2.71
15	Sodium – Na	Mg/lit	9	6
16	Potassium - K	Mg/lit	1	0

- The pH of surface water in the study area is 6.9 & 7.22 and Conductivity is 181 & 345 μ S/cm.
- TDS values were found to be 78 & 30 mg/l and Total Hardness found to be 34 & 10 mg/l. This indicates that water in the study area was hard in nature and it is observed that it lies within the standards. The Total alkalinity found to be 18 & 8 mg/L. These values are within the standard limit but turbidity is (18 & 127) above the standard limit.

The Existing SR site and Consumer Endwater quality is given in **Table 4.4**.



PROVIDING WATER SUPPLY IMPROVEMENT SCHEME TO NAGERCOIL MUNICIPALITY

Table 4.5- Existing SR Site and consumer end water quality

S.No	Parameters	Unit	SR site	Consumer end
1	pH		7.12	7.1
2	Turbidity	NTU	4	0
3	Colour	Hazen	Clear	Clear
4	Odour		Unobjectionable	Unobjectionable
5	Chlorides as Cl-	mg/lit	6	2
6	Sulphates as SO ₄ ²⁻	mg/lit	1	1
7	TSS	mg/lit	4	0
8	Residual Chlorine	mg/lit	Nil	Nil
9	TDS	mg/lit	39	10
10	Total Hardness as CaCO ₃	mg/lit	8	6
11	Calcium as Ca ²⁺	mg/lit	3	3
12	Magnesium as Mg ²⁺	mg/lit	0	0
13	Total Alkalinity as CaCO ₃	mg/lit	8	6

As the turbidity is very high and no residual chlorine exists, it is essential to treat the water to reduce the turbidity and to give residual chlorine at the consumer end and to bring the other parameters within the standard limits, a full scale water treatment plant is proposed.

4.3.4 Soil Analysis

The soil characteristics in the project sites are given in Table 4.5.



PROVIDING WATER SUPPLY IMPROVEMENT SCHEME TO NAGERCOIL MUNICIPALITY

Table 4.6- Soil Quality

Sl.No	Parameters	Units	Puthendam	Krishnancoil
1	Texture		Sandy Loam	Clay Loam
2	Lime Status		Present	Present
3	Electrical Conductivity	mhos/cm	0.045	0.038
4	pH Soil Reaction	No	5.1	7.1
5	Nitrogen	Kg/Ac	124	129
6	Phosphorus	Kg/Ac	38	46
7	Potassium	Kg/Ac	9.8	9.5
8	Iron	Ppm	2.5	2.7
9	Manganese	Ppm	1.4	1.3
10	Zinc	Ppm	1.6	1.8
11	Copper	Ppm	0.8	1.0

The pH indicates that the soils in the study areas are basic in nature, with the pH varying in the range of 5.1 to 7.1. The Electrical Conductivity was observed in the range of 0.045-0.038mS/cm.

The Nitrogen values are in the range of 124 – 129 mg/kg indicating that soils have high Nitrogen levels. The Phosphorous values are in the range of 38 – 46 mg/kg indicating that soils have an average Phosphorous level. The Potassium values range between 9.8 – 9.5 mg/kg, which indicate that the soils have low quantity of Potassium. The soil from the study area shows that they are less fertile.

4.3.5 Biological Environment

(a) Terrestrial Animal Ecology

The dominant groups are spiders, Theylphonus and Galeodes. Among vertebrates, field rats, Mabuya and Calotes are common. None of them belong to the rare or endangered species.



PROVIDING WATER SUPPLY IMPROVEMENT SCHEME TO NAGERCOIL MUNICIPALITY

(b) Terrestrial plant Ecology

The main cultivated crops are paddy, banana tree etc., the uncultivated lands are covered by a massive growth of species such as Rubber, partheniumhystopharus, Annona squamosa, Musa paradisiacal and some Herbaceous plants like Tephrosiasps., Tephrosiapurpurea etc., Kanyakumari District accounts for more than 95% of the production of natural rubber in the state of Tamil Nadu. Due to the ideal soil and climatic conditions existing in Kanyakumari district, the natural rubber yield from here has the finest superior quality in India. Rubber is cultivated mainly in the hilly areas (on the Western Ghats) in the interior, while paddy fields and other crops are mainly found on the plains, near the coast. The other crops under cultivation are rice, coconut, tapioca, banana, pulses, cashew, mango, palmyrah, tamarind, areca nut, jack fruit clove etc. Regarding the status of fauna, there are no habitations or breeding place of wild life species. The bio diversity of plant, animal and bird species are limited in the study area. The soil fertility, shortage of water and low water table could be attributed as causing the poor status of biodiversity.

4.3.6 Socio Economic studies

The total present population of the study area is about 246753. The project area is about 1672 sq.km. The literacy level of the above area is about 91.96%.

The entire project area have been provided with electricity and well connected by road. Basic amenities like water supply, transport, telephone, post and telegraph, public health and sanitations facilities, health centers, recreation facilities like cinema, etc., are moderately available to the people.

As the project envisages on water supply to the beneficiaries, there is no involvement of air and its impact other than the construction phase.

4.3.7 Environmental Profile

Baseline study was carried out for various environmental parameters based on the various activities in the proposed project. The stations identified for the study included the project sites where the components proposed to be located are envisaged to have significant activity during operation.



PROVIDING WATER SUPPLY IMPROVEMENT SCHEME TO NAGERCOIL MUNICIPALITY

Puthendam - Site for construction of Head Works

Krishnancoil - Site for construction of WTP

4.4 Screening of the Project as per the ESMF of TNUIFSL

4.4.1 Environmental Screening

Environmental screening of the proposed project is corridor was carried out for the proposed activities. Based on which the possible impacts are given below:

- Negative impacts on surrounding environmental conditions (temporary impacts due to Air/Noise pollution).
- Water resource problems (i.e., reduction in water availability for water supply and irrigation projects downstream of Paraliar River).
- Air pollution (during construction stage, by dust generated due to construction activities) and noise pollution during construction stage (due to construction activities) and operation stage (due to operation of pumps).
- Energy consumption for pumping activities
- Pollution of water bodies
- Construction hazards to residents (due to pipe laying works).
- Release of toxic gases (chlorine) and accident risks (due to collapse of reservoirs) which may lead to health and safety risks in the neighborhood during operation stage.

In view of the above, and the Project proposed activities like Water treatment plant and river intake work, the Project is categorized as “E1” per ESMF of TNUIFSL. As per this categorization the Project requires Environmental Impact Assessment and project specific EMP. **Environmental screening prepared for the project in the prescribed format is provided as Annexure I.**

4.4.2 Social Screening

A Social screening exercise has been carried and the filled in social screening format is enclosed as **Annexure-II**. Based on this, this sub project is classified as S3 as per ESMF. In this social screening exercise all the identified sites are screened for encumbrances.



PROVIDING WATER SUPPLY IMPROVEMENT SCHEME TO NAGERCOIL MUNICIPALITY

4.5 Description of sites of Project Components

Description of sites identified for locating the project components are given below. For future expansion the land is kept vacant for WTP components, the raw water and clear water pump houses are designed to meet out the future demands. The site layout plan for the project sites are given in **Annexure III**.

4.5.1 Head Works (Raw Water offtake)

The head works (River offtake) is proposed to be located at the bank of river Paraliyar on the upstream side of Puthendam. An extent 0.50 Acres of land has been earmarked for the construction of the proposed off take well cum pump house and other infrastructures like Staff Quarters, SCADA room. Generator shed, Transformer yard and also for the construction of compound wall. There is separate access will be provided for the head works and quarters. The Head works site is situated near Perunchani village and is ThoppuPoromboke owned by Revenue.

4.5.2 Alignment of Transmission Main

The alignment of the raw water Pumping main from Offtake well to Water treatment plant at existing WTP site at Krishnancoil is along road berms within the right of way of the road. Surveys has been taken along the alignment of Raw water pumping main. Pipe lines will be laid for the length of 31.85km in which Revenue department- 0.5km, State highways(MDR).4.55 km, SH- 26.5KM, NH- 0.5 KM are involved. There is no forest area land adjoining the alignment.

The alignment of the Clear water Pumping main from Water treatment plant to Service Reservoirs in various locations is along the road berms within the right of way owned by Highways Department and Urban Local body. Pipe lines will be laid for the length of 31.006km out of which State highways- 8 km, NH - 2.2 KM, Municipal road- 20.806km are involved. There is no forest area land adjoining the alignment. Due to unavoidable circumstances if necessary and compensatory new plantations will be planted 10 times the number of trees to be cut.



PROVIDING WATER SUPPLY IMPROVEMENT SCHEME TO NAGERCOIL MUNICIPALITY

4.5.3 Water Treatment Plant

The Proposed WTP site is located in the near existing Water Treatment Plant site for Nagercoil Municipality. The site is situated along NH 47B and near to Vadasery Main Bus stand. The site has clear access to enter to the work spot. The total extent of the site is 3.56 acres. This site has three treatment plant units I, II and III. The new treatment plant for the scheme is proposed to be constructed in the extent occupied for WTP I & II after demolition of the existing structures.

4.5.4 OHTs.

It is proposed to construction 11 Over Head Tanks, and the sites are owned by ULB, Revenue Department, Public Works Department, Police, Cooperative Housing Society and Medical. The details of the each of the 1 sites are provided below.

i) Krishnankoil

The SR site is located in existing Water Treatment Plant premises of Nagercoil Municipality. The site is situated along NH 47B and near to Vadasery Main Bus stand. The site has easily to access. The proposed SR is to be constructed near the existing SR in this site.

ii) Aseervatham Nagar

In this site one existing Service Reservoir and compound wall is available. OHT is proposed in the vacant area. The site is the main city area and has easy access from Main road. Dwelling houses are nearby the site.

iii) Nesamony Nagar

This site is belongs to urban Local body. The extent earmarked for the OHT is vacant and easily accessible through adjacent roads. Dwelling houses are adjoining the site.

iv) Asaripallam (Medical College)

This site is situated in the backside compound of Asaripallam Medical college and along the road to Gnanamnagar. Private Coconut thoppu is adjoining the site. The site is also inside the city and easily accessible through road.



PROVIDING WATER SUPPLY IMPROVEMENT SCHEME TO NAGERCOIL MUNICIPALITY

v) Gnanamnagar

In this site one existing Service Reservoir is available. The OHT is proposed in the vacant extent in the site. The site is inside the city and houses exists around the site.

vi) North Soorangudi

In this site one existing Service Reservoir and RR Masonry compound wall are available. The extent identified is directly accessible from the adjacent road. There are Dewelling houses inside the site.

vii) Ponnappanadar colony

The site is located within the Muncipal limit. The site belongs to urban local body. There are roads on all sides, the OHT would be constructed without disturbing the existing trees. There are dwelling houses nearby the site, it is an easily accessible.

viii) V.N. Colony

The site is located within the Municipal limit. The site belongs to urban local body. There is a municipal building in one portion of the site. The OHT is proposed in the vacant portion of the site. OHT would be constructed without disturbing the existing trees present along the boundary. There are dwelling houses nearby the site, it is an easily accessible from adjacent road.

ix) NGO Colony

The site is located within the Muncipal limit. The site belongs to urban local body. OHT is proposed in the vacant portion of the site with direct access from the adjacent road. There are dwelling houses nearby the site, it is an easily accessible,

x) Kottar

The site is in the premises of Police Quarters and inside the main city. The police staff quarters are available near by the site. The site is vacant land and has access from main road.



PROVIDING WATER SUPPLY IMPROVEMENT SCHEME TO NAGERCOIL MUNICIPALITY

xi) Kariamanickapuram

The site is far from the city and in Kanyakumari road. The site is situated near by the Pond and outside the village. It is the end of Kulathoor village. The site is vacant land and has easily accessible.

Distribution System

The pipe lines will be laid along the berm and within the right of way of Municipal roads and Highways road and Streets.

Table -4.5: Land Details for the proposed project facilities

S.No	Name of location/ Sump	Area of Land required in m ²	Area of land available in m ²	Owner of the land	Remarks
A From Source to Municipal Limit					
1	Headworks in River Paraliar			PWD	Enter Upon Permission to be obtained from PWD
2	Construction of WTP in Krishnan Kovil			Nagercoil Municipality	
B Within Municipal Limits					
1	Construction of Service Reservoir at Krishnan Kovil (7.5LLCapacity)	283.39	16800	Nagercoil Municipality	
2	Construction of Reservoir at Asirvathanager (2.4LL Capacity)	143.06	546	Nagercoil Municipality	
3	Construction of Reservoir at Asaripallam near Medical College (8 LL Capacity)	349.49	2500	Asaripallam medical college	Enter Upon Permission to be obtained
4	Construction of Reservoir at Gnanam nagar (3.4 LL Capacity)	113.04	9100	Nagercoil Municipality	
5	Construction of Reservoir at Kottar (7.5 LL)	283.385	350	Police Department	Action taken to obtain the site.



PROVIDING WATER SUPPLY IMPROVEMENT SCHEME TO NAGERCOIL MUNICIPALITY

6	Construction of Reservoir at Kariamanickapuram (2.2 LL)	113.04	10600	Revenue Department	Action yet to be initiated
7	Construction of Reservoir at V. N. Colony (9.1 LL)	333.12	800	Nagercoil Municipality	
8	Construction of Reservoir at sarukkal vilai (Near N.G. O. Colony) (5 LL)	221.55	350	Nagercoil Municipality	
9	Construction of Reservoir at Ponnappa Nadar Colony	298.5	685	Nagercoil Municipality	
10	Construction of Reservoir at North Soorankudi	200	200	Revenue Department	Action yet to be initiated
11	Construction of Reservoir at Neasamony nagar (5 LL)	221.55	350	Nagercoil Municipality	

Table-4.6: Details of Proposed offtake/Headworks structures

Location/components	Extent required	Extent available	Ownership	Current Land Use	Alienation Status
Well @ puthen dam	1500 m2	50 cent	Revenue	Owned by PWD	Entered upon permission has been given by the District Collector.

Table-4.7: Details of Proposed WTP

Location	Extent required	Extent available	Ownership	Current Land Use
WTP at Krishnan Kovil	50 cent	3.56 acres	The Commissioner NGL Municipality	Existing WTP plant is functioning



PROVIDING WATER SUPPLY IMPROVEMENT SCHEME TO NAGERCOIL MUNICIPALITY

Table-4.8: Right of Way and Ownership Details for Pipe Laying

Component	Name of Road	Ownership	Length	Status
Transmission Main				
Raw Water Pumping Main – 31.85 KM	Head Work site Thoppu promboke to Perunchani Road	Revenue	0.5 km	Permission obtained
	Perunchani Road to Surulacode	SH (Major District Road)	4.55 km	Permission to be obtained
	Surulacode to Erachakulam	SH	26.5 KM	Permission to be obtained
	Erachakulam to Krishnankoil	NH	0.3 KM	Permission to be obtained
Pipe carrying bridge at four locations	Across Palayar River	PWD	(40m, 30m 60m & 20m)	Permission to be obtained
Clear Water Pumping Main – 31.006 km	WTP to 23 OHTs	NH	2.2 km	Permission to be obtained
		SH	8 km	Permission to be obtained
		Municipality Road	20.806 km	Own road



PROVIDING WATER SUPPLY IMPROVEMENT SCHEME TO NAGERCOIL MUNICIPALITY

5. ENVIRONMENTAL IMPACTS AND MITIGATION MEASURES

5.1 Introduction

Environmental Impact can be defined as “any alteration of environmental conditions or creation of a new set of environmental conditions, adverse or beneficial, caused or induced by the action or set of actions under consideration”. Generally, environmental impacts can be classified as primary or secondary impacts. Primary impacts are those, which are attributed directly by the project while secondary impacts are those, which are induced by primary impacts and include the associated investments and changed patterns of the social and economic activities by the action.

This section identifies and assesses the potential changes in the environment that could be expected from the proposed project. The impacts have been predicted for the proposed activities assuming that the impact due to the existing activities has already been covered under base line environmental monitoring and continue to remains same till the operation of the project. The proposed project activities would create impact on the environment in two distinct phases i.e., construction and operation phases. Impacts are identified, predicted and evaluated based on the analysis of the information collected.

This section also describes mitigation measures, which have been suggested for the adverse impacts likely to be caused due to activities of both construction and operation phases of the project.

The identification of likely impacts during construction and operational phases of the proposed project has been done based on likely activities having their impact on one or another environmental parameters. The details of the activities and their impacts have been worked out in the following sections.

5.2 Impacts and Mitigation Measures

5.2.1. Topography

The impact on land environment would be mainly due to construction activities, excavation, earthwork, filling and cutting etc. The WTP of the project is proposed in the existing WTP site at Krishnankovil. Excavation of soil is required for the structures for WTP construction. The excavated soil will be utilized in the WTP



PROVIDING WATER SUPPLY IMPROVEMENT SCHEME TO NAGERCOIL MUNICIPALITY

site itself for filling the building foundations, site grading. The Sump site and GLSR/ESRs are also proposed in level lands and hence no cutting of soil is required for the construction. The soil excavated for the sump will be utilized for filling the building foundation and site grading at the respective sites itself. Most of the soil excavated for the clear water main pipelines will be utilized for filling the trenches after laying the pipes. The quantity of soil remaining after filling the trenches will be for filling up low lying area which is not a water body or pond.

Since the quantity of earthwork involved in the project is not significant, no changes in topography of the project area are anticipated due to the project.

During the excavation, suitable safety measures as summarized in the management plan shall be adopted for the safety of construction labour and local residents residing along the pipeline route.

5.2.2 Ambient Air Quality

Construction Phase

Impacts on ambient air quality due to the proposed project activities are expected during the construction phase are primarily attributed to various construction activities of the project and associated generation of air pollutants such as dust, vehicular emissions, emissions from the DG set etc. The dust levels in the Head works, WTP areas are expected to be increased substantially during construction. Similarly, the trenching work for pipe lines will generate considerable dust pollution along the pipe line routes. The Ambient air quality standards, however, are not expected to be violated in the project area as the background levels are very low and the particulates tend to settle during low wind and stable conditions. Since heavy machineries used for the project will be less, impacts on ambient air quality due to vehicular emissions will be insignificant. It is also to be noted that these impacts are temporary in nature and will have moderate impacts on the settlements along the proposed pipe line alignment. However, to minimize these minor air quality impacts measures such as periodic dust suppression measures to be implemented.

At the WTP site, demolition of the existing treatment plant units I & II would generate dust during construction.



PROVIDING WATER SUPPLY IMPROVEMENT SCHEME TO NAGERCOIL MUNICIPALITY

Operation Phase

No component of the proposed water supply system is a source of air pollution during operation except DG sets which would be operated only during power failures. No impact on Air quality is anticipated along the pumping main.

5.2.3 Noise Levels

Construction Phase

The major sources of noise pollution from the proposed project are the construction activities, movement of vehicles and operation of construction equipment and DG sets etc. The noise likely to be generated during excavation, loading and transportation of material will be in the range of 90 to 105 dB (A) and this will occur only when all the equipment operate together and simultaneously. This is however, is a remote possibility.

The demolition activity proposed for dismantling the existing WTPs I & II also are expected to generate noise in the project site. The workers in general are likely to be exposed to an equivalent noise level of 80 to 90 dB (A) in an 8-hour shift, for which all statutory precautions are taken into consideration. However, careful planning of machinery selection, operations and scheduling of operations can reduce these levels.

Similarly, some settlements are found along the alignment of the Clear Water Main. There will be an increase in the ambient noise level at these locations during the pipe laying period. The impact on sensitive areas could be mitigated by staggering the operation of construction equipment and avoiding construction during night times so that the noise levels are reduced to the permissible limits. Considering the onsite noise levels, Personal Protective Equipment (PPE) such as ear muffs, etc. to the construction workers are provided.

Operation Phase

Pumps will be working 23hours per day at both headworks and the Water Treatment Plant and hence there will be an increase in the ambient noise level at these locations. The operating staff and the occupants in the quarters at these locations are considered as sensitive receptors. The increase in ambient noise level will have adverse impact on these sensitive receptors. However, to contain the



PROVIDING WATER SUPPLY IMPROVEMENT SCHEME TO NAGERCOIL MUNICIPALITY

impacts of noise during operation, the pumps proposed to be used less noise generating pumps and in addition workers involved in the operation shall be provided with PPEs. For this purpose, pumps with low RPM have been chosen for the scheme.

At the headworks site, the quarters would be located at about 200m away from the pump house. The pump sets/motor noise levels are maintained as per norms, ie 85-90 dB at 1 mtr distance and it is reduced at the quarters. Further, plantation is proposed in the vacant space in between which would further help in reduction of noise.

In WTP site, the pump rooms are within the ULB site the extent of which is 3.56 acres. The noise levels at the boundary of the site is expected to be within limits and hence no impact on the residences which are quite far away from the source. Within the site, the operating staff are expected to be exposed to the noise impact, which would be intermittent. However in any case of requirement, the staff would be provided with PPEs while entering the pump rooms in both the headworks and WTP.

5.2.4 Water Quality

The project envisages construction of an off-take well cum pumping station on the bank of Paraliar River. No pollution causing activities are present in upstream side of the River. However, during construction of the offtake well, care shall be taken to avoid dumping of construction debris, accidental spill of hazardous materials etc. into the River.

Ground water will be extracted for construction activities of the project during the construction phase, which may lead to an insignificant reduction in ground water availability in the project area. No ground water polluting activities are envisaged during the construction or operation phase of the project. Further, the supply of adequate protected water to the project towns will reduce any dependence on ground water there by reducing the pressure on ground water in the region.

Further, rain water harvesting have been proposed in all the project sites including the administrative building, control rooms etc in the WTP and SR sites for



PROVIDING WATER SUPPLY IMPROVEMENT SCHEME TO NAGERCOIL MUNICIPALITY

recharging the ground water sources. This will be a major positive environmental impact of the project.

Coffer dams will be provided for construction of head work without any disturbance of river water flow. After completion of work, the coffer dam and other construction debris will be removed, and river bed would be restored.

Necessary Flow Diversion arrangement will be provided for construction of Pipe carrying bridges without any disturbance of river water flow. After completion of work, the flow diversion will be removed, and river bed would be restored.

Drawal of 52.04 MLD from the source will not have any impact as the quantity is marginal compared to availability due to the minimum level of 956 mcf maintained in the Pechiparai dam which flows through Left Bank Channel of Puthendam. The Regional sustainability source finding Committee approved the source for the sustainability for Tapping of 52.04mld of water.

a) River Crossing

There are four river crossings proposed in the transmission alignment across River Palaiyar. The construction would be carried out with necessary precautions not to obstruct the flow of the channel. The design considerations made also would ensure minimum disturbance. It would be ensured that any flow diversion made to enable construction would be removed and river bed be restored upon completion of construction activities.

b) Handling of filter backwash water

Backwashing of filter media generates waste water containing debris, chemical Precipitates, straining of organic debris and plankton and residuals of excess chemical dosage etc. Filter wash water will be recycled from recirculation tank.

It is proposed to recover and reuse the filter backwash water. Recovery and reuse will be accomplished by mixing the filter wash water with the influent raw water before or at the rapid-mix basin. The wash water is collected in a back wash water collection sump from which it is pumped into the plant raw water inflow. Suspended solids in the wash water settle along with other solids in the plant basin.



PROVIDING WATER SUPPLY IMPROVEMENT SCHEME TO NAGERCOIL MUNICIPALITY

The recycling of filter wash water serves as a water conservation technique and may have economic advantages over other means of disposal.

c) Handling of Water Treatment Sludge

Water treatment sludge includes sludge from sedimentation of particulate matter in raw water flocculated and precipitated material resulting from chemical coagulation at Reactor Clarifiers, or residuals of excess chemical dosage, plankton etc.

As the raw water quality is very good, the usage of chemicals (lime and alum) and generation of sludge will be minimal in quantity. Since sludge generation will be very small in quantity which would around 1-2 tonnes per day.

Water treatment sludge will be dried in sludge drying beds and collected in Sludge pit and later disposed to Dump yard. Water collected from under drain of sludge drying bed will be sent to recirculation sump and then recirculated with raw water.

d) SCADA System

It is proposed to implement system with the following parameters to be monitored at the Head work, WTP & Service Reservoirs and at the Major tapping points or Branch point and gathering the real time data from remote locations, so as to monitor the entire components at a reduced maintenance cost. Centralized data storage and monitoring at the Master Control Room of the project is proposed at WTP.

1. Level in the offtake well.
2. Pressure at the discharge line.
3. Flow at the discharge line of pump houses.
4. Energy monitoring of each pump outlet.
5. Control valves actuator in the tender specified locations.
6. Flow at the inlet of SRs.
7. Level at each Sump and at Service Reservoirs.
8. Data recording at the Pump houses, & WTP Major tapping points and at Reservoir.
10. Automation for controlling the wash water from wash water tank and waste water from backwash to recycling sump at Water Treatment Plant.



PROVIDING WATER SUPPLY IMPROVEMENT SCHEME TO NAGERCOIL MUNICIPALITY

11. Data transfer from RTU/PLC to SCADA monitoring Master Control Room (MCR).
Centralized data storage and monitoring at the Master Control Room of the project.

e) Handling of sewage from the project sites

The Head works site will be provided with sanitation facilities in the Quarters. The sewage arising from here would be disposed through septic tanks proposed. The WTP has existing facilities which dispose the sewage into septic tanks. Hence no impact is expected on either the ground water or the surface water.

5.2.5 Soil Environment

The impact on soil due to the proposed project will be in terms of loss of topsoil due to construction activities, extraction of soil from the borrow areas and soil erosion. Since no new borrow pits and quarries are envisaged for the proposed construction activities, no significant impacts are anticipated due to the project. Soil erosion may take place from the pipeline alignments if the soil is not compacted properly after filling the trenches and if the excess soil is left at the site. Pollution would take place to a negligible extent due to spillage of construction material, oil, fuel and grease around the construction sites. Care should be taken to minimize spillages of construction materials.

Sludge containing Alum from the clarification units of the Water Treatment Plant (WTP) is stored on WTP site may lead to soil contamination and loss of top soil, if not disposed off in designated landfills for that purpose. Sufficient land is available at the proposed WTP site for dewatering of sludge and the dried sludge would be sent to the sludge pit proposed within the site and will be taken away for disposal periodically and hence no impact on soil quality at WTP is anticipated.

The damaged pipes will be disposed to TSDF approved by TNPCB and in consultation with engineer concerned.

5.2.6 Biological Environment

No forest areas, wild life sanctuaries or protected areas are present in the project influence area. The other ecological impacts of the project are discussed in the following sections.



PROVIDING WATER SUPPLY IMPROVEMENT SCHEME TO NAGERCOIL MUNICIPALITY

Terrestrial Ecology

The proposed alignment of the transmission line passes along the Roads for 31.85 km for which permission is to be obtained from the concerned Department.

No tree cutting is envisaged for laying of transmission lines, but during implementation options would be reviewed and it will be ensured that tree cutting would be minimized if any cutting is required. Further it is proposed to plant around 100 new trees as part of the scheme in the project sites like HW and SR sites. The maintenance of the plants will be taken care by the local body.

However, the constructional activities may lead to inward migration of labour force in the area and thus there would be pressure on trees in the area due to increase in fuel demand. In order to prevent felling of trees in the neighbouring areas, adequate alternate fuel arranged to meet the fuel requirement of labour force. Tree plantation and landscaping proposed at the WTP and Service Reservoir locations will have a positive impact on the terrestrial ecology of the project area.

Impacts on Aquatic Ecology

The proposed offtake well will not affect the movement of fishes or any other fishery related activities. Hence no significant impacts on fish breeding or fish survival are anticipated due to the project activities. However, care taken to avoid deposition of construction waste / accidental spillage of construction material during the construction phase of the project and also by avoiding construction work during monsoon periods. Precautions would be taken also during the construction of pipe carrying bridges across the River Palayar.

5.2.7 Hydrogeology

- i) The raw water offtake cum pump house is proposed to be constructed on the bank of River Paraliar. The offtake structure has been designed for not to obstruct water flow in the river. It will have no impact on the river flow characteristics.
- ii) The location of the offtake is in the upstream of Puthen Dam, in between the flow of Perunchani dam and Puthen dam. The source availability has to be approved by the Water Utilization Committee of PWD for withdrawal of 52.04



PROVIDING WATER SUPPLY IMPROVEMENT SCHEME TO NAGERCOIL MUNICIPALITY

MLD. It has been permitted after careful examination of water availability and the presence of other water supply schemes nearby by the Executive Engineer, PWD. The withdrawal would not exceed the permitted quantity and hence no impact is anticipated on the other schemes nearby.

- iii) Minor impacts are anticipated on the surface water drainage in the project area during the construction phase due to trenching work for pipe lines.
- iv) Precautions need to be taken during the pipe line work across canals and streams such that the flow in these water bodies is not obstructed thus affecting the cross drainage.

5.2.8 Social Environment

During construction, traffic and safety issues may arise in the places of work. These are adequately identified and necessary precautionary measures like barricading, signages, reflective lights, etc would be provided. These measures are incorporated in the environmental management measures for implementation during construction.

Regarding the establishment of the infrastructure for the scheme, the land required for constructing various project facilities such as construction of, off take well cum pump house, sump, WTP besides 11 elevated service reservoirs. These sites are owned by Rural Local Body, Public Works Department, Police, Revenue Department, Cooperative housing society and so on. Steps are being taken up by the Nagercoil Municipality and TWAD Board to obtain necessary enter upon permission for various sites.

Social Screening exercise was carried out by the TWAD Board officials along with municipal officials and observed that there are no any encumbrances in any of the above sites. The Social screening form duly filled and signed is annexed with this report as per **Annexure II**. Based on the above this sub project doesn't involve acquisition of private land and all the sites required for this project is free from encroachment, squatters, hawkers, hence this is falls under the social category of S3 as per para 24, Table-7 of ESMF. The social impacts are assessed and details are provided separately in Social Impact Assessment Report.



PROVIDING WATER SUPPLY IMPROVEMENT SCHEME TO NAGERCOIL MUNICIPALITY

5.2.9 Other Management Measures

5.2.9.1 Energy consumption and conservation

The project involves pipes of length around 500 km in undulating terrain with the gradient varying between 71m MSL and 40m MSL. , The transmission main with pumping is 31.85 km. The head works for the scheme with off take well with 3 pump sets (2 working + 1 standby) of capacity 14899 lpm x 26m head.

The total power consumption for the pumping mains and other miscellaneous consumption (lighting etc) is 630kw. The pumps are selected with efficiency level of 75% which is more economic in power consumption. Also the pumps are with 950-1000 rpm selected so as to minimize the power consumption compare to the high rpm pumps. The consumption of electricity for lighting in Head works and WTP is 14 kilo watts for which energy efficient lighting has been proposed.

5.2.9.2 Management of floods

In case of any flooding due to heavy rains, any release from the dam would flow through the surplus river course and the head works is located near river bank of Paraliar. Hence no impact is envisaged during floods.

5.2.9.3 Safety in Construction Phase

- Adequate Precautions Will Be Taken To Prevent The Accidents And From The Machineries. All Machines Used Will Conform To The Relevant Indian Standards Code And Will Be Regularly Inspected By The TWAD.
- Where Loose Soil Is Met With, Shoring And Strutting Will Be Provided To Avoid Collapse Of Soil.
- Barricading Of Construction Site / Manholes At All Times In A Day With Adequate Signage.
- Protective footwear and protective goggles to all workers employed on mixing of materials like cement, concrete etc.
- Welder's protective eye-shields will be provided to workers' who are engaged in welding works.
- Earplugs will be provided to workers exposed to loud noise, and workers working in crushing, compaction, or concrete mixing operation



PROVIDING WATER SUPPLY IMPROVEMENT SCHEME TO NAGERCOIL MUNICIPALITY

- The contractor will supply all necessary safety appliances such as safety goggles, helmets, safety belts, ear plugs, mask etc to workers and staffs.
- The contractor will comply with all the precautions as required for ensuring the safety of the workmen as per the International Labour Organization (ILO) Convention No.62 as far as those are applicable to this contract.
- The contractor will make sure that during the construction work all relevant provisions of the Factories Act, 1948 and the Building and other Construction Workers (regulation of Employment and Conditions of Services) Act, 1996 and adhered to.
- The contractor will not employ any person below the age of 18 years for any work and no woman will be employed on the work of painting with products containing lead in any form.

5.2.9.4 Safety Aspects of O&M

- All the sites for WTP, sump and OHTs are provided with compound wall of height 3.0m all around for safety purpose.
- The structures will be provided with easy access ladders, and handrails, interconnections between all units with proper safe walkway platforms for movement to avoid falling of human and materials. Electrical cables are laid in cable trenches. Open spaces at height will be covered with parapet walls and handrails.
- Chlorine Use in WTP

The consumption of chlorine per day is around 82 Kgs. So, the yearly consumption is 30 tonnes at the WTP works. It is proposed to use 3 Nos. in filled condition having 2.7 tonnes maximum at a time.

The necessary safety measures for the storage and usage of Chlorine gas will be provided. The chlorine gas leak detectors will be provided to identify the leakage for immediate remedial actions. The emergency repair kit, Personal safety kit like full body cover, Oxygen kit for breathing, face mask, body shower and eye washers would be provided. For all these measures requiring separate items, and for those above in other sections cost provided in the table for EMP cost estimate.



PROVIDING WATER SUPPLY IMPROVEMENT SCHEME TO NAGERCOIL MUNICIPALITY

The operating staff shall be given training as required for operation and handling chlorine gas plant. The person will be nominated to handle emergency if any.

Detailed information on the proposed safety measures in storage and handling of chlorine in WTP is provided in **Annexure - IV**.

5.2.9.5 Control of Water leakage/wastage

The quantity of water outflow will be monitored from the headworks up to the Elevated Storage Reservoirs (by Electro-magnetic flow meters (EMF), and the same will be monitored at WTP at Krishnancoil for any wastage in the transmission line. The action may be taken if any wastage/ leakage are noticed in the line. The necessary action may be taken to avoid the wastage of water. From the clear water sump, the transmission main starts and the water outflow is monitored at all the locations to avoid wastage of water.

Air valves would be provided at 500m intervals totalling 82 locations to control surge in the transmission line.



PROVIDING WATER SUPPLY IMPROVEMENT SCHEME TO NAGERCOIL MUNICIPALITY

5.2.9.6 Demolition of WTP I & II and Handling of waste

The WTP I & II units capacity are 5.68MLD and 7.08 MLD, it was constructed in 1941 & 1978 at Krishankovil. Due to leakage of Pipeline and damage of existing structure, the project envisages demolition of existing structures related to WTP units I & II. in this project.

In this proposal, the first step is to enhance the existing WTP III of 12 MLD to 18 MLD. Upon completion of this augmentation of WTP III, the inlet of WTP I & II would be connected to WTP III, to continue with the current water supply. After this, demolition of existing WTP units I & II would be carried out, where the proposed new WTP would be constructed.

During demolition of structure, care shall be taken to avoid dust and to dump the scraps of materials in the site. Use personal protective equipment (PPE) during demolition work. Inspect all stairs, passageways and ladders, illuminate all stairways. Screen is providing for surrounding area for avoiding dust pollution. The demolition of the existing treatment units would be carried out by cordoning the area from trespass and to control dust. Efficient housekeeping would be practiced during demolition and handling of waste. The demolition waste shall be disposed in line as per C&D waste management rules 2016.

5.2.9.7 Compensatory Tree Plantation Plan

No tree cuttings have been identified to be present in proximity to the proposed alignment. Construction activity to be done without Tree cutting activity if any, Compensatory plantation will be 10 times to the number of trees being cut. It is proposed to plant around 100 new trees as part of the scheme in the project sites like WTP and along municipal service road.

Table 5. 1- Proposed Plantation within project Site

S.No.	Botanical name	Common name
1	<i>Azadirachta indica</i>	Neem
2	<i>Albizia lebbbeck benth</i>	Vakai
3	<i>Polyalthia longifolia</i>	False Ashoka
4	<i>Arasa maram</i>	Ficus religiosa
5	<i>Bambusa arundinacea</i>	Mullumungil
7	<i>Thespesia populnea</i>	Portia tree, poovarasu



PROVIDING WATER SUPPLY IMPROVEMENT SCHEME TO NAGERCOIL MUNICIPALITY

8	<i>Peltophorum pterocarpum</i>	Copper pod tree
10	<i>Cassia Fistula</i>	Manjal kondrai
11	<i>Melai azadirach</i>	Malaivembu
12	<i>Mimusops elengilinn</i>	Maglim
13	<i>Poinciana pulcherrima</i>	Mayuram

5.2.9.8 Training of operation staff

Periodical training would be provided to the staffs and operators involved in the project O&M for chemical handling, emergency, SCADA O&M, line maintenance, valve operations, electrical & mechanical operations, cleaning of sumps and SRs.



PROVIDING WATER SUPPLY IMPROVEMENT SCHEME TO NAGERCOIL MUNICIPALITY

6. ENVIRONMENTAL MANAGEMENT PLAN

6.1 Objectives

Environmental Management Plan (EMP) is required to manage environmental impacts from the proposed project. It is a site specific plan developed to ensure that all necessary measures are identified and implemented in order to protect the environment. Site specific EMP is formulated to mitigate significant adverse environmental impacts that are identified and quantified in the process of baseline and impact assessment. An EMP also ensures that the resources are utilized to maximum extent, waste generation is minimized, residuals treated adequately and by-products are recycled to the extent possible.

6.2 Environmental Management Plan for Pre-Construction Phase

Environmental Management Plan (EMP) during Pre - Construction, Construction and operation phase is given under **Table 6.1**.



PROVIDING WATER SUPPLY IMPROVEMENT SCHEME TO NAGERCOIL MUNICIPALITY

Table 6.1: Environmental Management Plan for Pre- Construction, Construction and Operation

Sl. No.	Potential Negative Impacts	Mitigation Measures	Time frame	Responsible agencies
Pre- Construction				
1	Clearances	All clearance required during construction will be ensured and made available before start of work. Permissions will be obtained from the concerned authority.	Before start of construction	TWAD
2	Tree cutting	Construction activity to be done without Tree cutting activity if any, Compensatory plantation will be 10 times to the number of trees being cut.	During construction	TWAD
3	Utility Relocation	Identify the common utilities to be affected such as: telephone cables, electric cables, electric poles, water pipelines, public water taps etc. Affected utilities will be relocated with prior approval of the concerned agencies before construction starts	Before start of construction	TWAD Board / Contractor
4	Permissions from other departments	State High ways, National High Ways, other district highways, and Railway crossing for which permission was applied for a length of approximately 62 km.PWD approval for the withdrawal of 52.04MLD and pipe carrying bridge for river crossing will be constructed at three locations for a length of 40m, 20m, 30m & 60m.	Before start of construction	TWAD
5	Design Criteria	All the units of Head Works, treatment plant, Sump, and Pump Rooms will be designed in such a way that it can withstand maximum load and without compromising performance. The design will take into consideration all the measures identified.	Before start of construction	TWAD



PROVIDING WATER SUPPLY IMPROVEMENT SCHEME TO NAGERCOIL MUNICIPALITY

During Construction				
1	Baseline parameters	Adequate measures will be taken and checked to control the Baseline parameters of Air, Water and Noise pollution. Base line parameters recorded will be used for monitoring and conformance be ensured.	During Construction	TWAD/Contractor
2	Planning of temporary traffic arrangements	The activities are limited to the project sites and right of way. During execution of works, as per the need in the site, necessary permissions for temporary diversion will be obtained. Signages and safety measures including flagmen are provided at the site.	During construction	TWAD/Contractor
3	Storage of materials	The contractor will identify site for temporary use of land for construction sites / storage of construction materials, etc.	Before start of construction	Contractor/TWAD
4	Construction of labour camps	<p>i) Contractor will follow all relevant provisions of the Factories Act, 1948 and the Building and the other Construction Workers (Regulation of Employment and Conditions of Service) Act, 1996 for construction and maintenance of labour camp).</p> <p>ii) The location, layout and basic facility provision of each labour camp will be submitted to Engineer prior to their construction.</p> <p>The construction will commence only upon the written approval of the Engineer.</p> <p>The contractor will maintain necessary living accommodation and ancillary facilities in functional and hygienic manner and as approved by the Engineer.</p> <p>All temporary accommodation must be constructed and maintained in such a fashion that uncontaminated water is available for drinking, cooking and washing. In case of women labourers, exclusive bathing and toilet facilities shall be provided.</p> <p>The sewage system for the camp must be planned and safely disposed.</p>	During construction	Contractor



PROVIDING WATER SUPPLY IMPROVEMENT SCHEME TO NAGERCOIL MUNICIPALITY

		<p>Necessary arrangement shall be made for collection of solid wastes and disposal shall be in co-ordination with the municipality. Adequate health care is to be provided for the work force.</p> <p>The layout of the construction camp and details of the facilities provided will be prepared and will be approved by the Engineer.</p> <p>Awareness about HIV/AIDS will be provided, grievance redressal mechanism for the camps, [only suggestion]</p>		
5	Safety Aspects	<p>Adequate precautions will be taken to prevent the accidents and from the machineries. All machines used will conform to the relevant Indian standards Code and will be regularly inspected by the TWAD.</p> <p>Where loose soil is met with, shoring and strutting will be provided to avoid collapse of soil.</p> <p>Barricading of construction site / manholes at all times in a day with adequate signage.</p> <p>Protective footwear and protective goggles to all workers employed on mixing of materials like cement, concrete etc.</p> <p>Welder's protective eye-shields will be provided to workers' who are engaged in welding works.</p> <p>Earplugs will be provided to workers exposed to loud noise, and workers working in crushing, compaction, or concrete mixing operation</p> <p>The contractor will supply all necessary safety appliances such as safety goggles, helmets, safety belts, ear plugs, mask etc to workers and staffs.</p> <p>The contractor will comply with all the precautions as required for ensuring the safety of the workmen as per the International Labour Organization (ILO) Convention No.62 as far as those are applicable to this</p>	During construction	Contractor



PROVIDING WATER SUPPLY IMPROVEMENT SCHEME TO NAGERCOIL MUNICIPALITY

		<p>contract.</p> <p>The contractor will make sure that during the construction work all relevant provisions of the Factories Act, 1948 and the Building and other Construction Workers (regulation of Employment and Conditions of Services) Act, 1996 and adhered to.</p> <p>The contractor will not employ any person below the age of 18 years for any work and no woman will be employed on the work of painting with products containing lead in any form.</p>		
6	Disposal of construction debris and excavated materials	A suitable site identified for safe disposal, in low lying areas within the project area, away from the water bodies as approved by the Engineer in charge and to other low lying area in consultation with engineer concerned and local body.	Pre-construction and Construction	Contractor / TWAD
7	Barricading site	The activities would be restricted to project sites and right of way for alignment. Barricading with adequate marking, flags, reflectors etc. will be provided along the alignment for safety of restricted traffic movement and pedestrians.	During construction	Contractor
8	Clearing of construction camps and restoration	Contractor to prepare site restoration plans, the plan is to be implemented by the contractor prior to demobilization On completion of the works, all temporary structures will be cleared away, all rubbish cleared, excreta or other disposal pits or trenches filled in and effectively sealed off and the site left clean and tidy, at the contractor's expenses, to the entire satisfaction of the engineer.	After completion of Construction	Contractor
9	Pollution from Fuel and Lubricants	The contractor will ensure that all construction vehicle parking location, fuel / lubricants storage sites, vehicle, machinery and equipment maintenance and refuelling sites will be located at least 500m from rivers	During Construction	Contractor



PROVIDING WATER SUPPLY IMPROVEMENT SCHEME TO NAGERCOIL MUNICIPALITY

		<p>and irrigation canal / ponds</p> <p>All location and layout plans of such sites will be submitted by the Contractor prior to their establishment and will be approved by the Engineer</p> <p>Contractor will ensure that all vehicle / machinery and equipment operation, maintenance and refuelling will be carried out in such a fashion that spillage of fuels and lubricants does not contaminate the ground.</p> <p>Contractor will arrange for collection, storing and disposal of oily wastes to the pre-identified disposal sites (list to be submitted to Engineer) and approved by the Engineer. All spills and collected petroleum products will be disposed off in accordance with MoEF and state PCB guidelines.</p>		
10	Pollution from Construction Wastes	All waste arising from the project is to be disposed off in the manner in consultation with TWAD Engineer	During Construction	Contractor
11	Storage of chemicals and other hazardous materials	Site identified for safe storage and handling of chemicals and other hazardous materials provided with proper display of requirements and marking as protected area.	During Construction	Contractor
12	Informatory signs and Hoardings	The contractor will provide, erect and maintain informatory/ safety signs hoardings written in English and local language, wherever required or as suggested by the Engineer	During Construction	Contractor
13	First Aid	<p>The contractor will arrange for:</p> <p>A readily available first aid unit including an adequate supply of sterilized dressing materials and appliances as per the Factories Rules in every work zone.</p>	During Construction	Contractor



PROVIDING WATER SUPPLY IMPROVEMENT SCHEME TO NAGERCOIL MUNICIPALITY

		Availability of suitable transport at all times to take injured or sick person(s) to the nearest hospital		
14	Risk from Electrical Equipments	The contractor will take all required precautions to prevent danger from electrical equipment and ensure that- No material will be so stacked or placed as to cause danger or inconvenience to any person or the public All necessary fencing and lights will be provided to protect the public in construction zones. All machines to be used in the construction will conform to the relevant Indian Standard (IS) codes, will be free from patent defect, will be kept in good working order, will be regularly inspected and properly maintained as per IS provision and to the satisfaction of the Engineer	During Construction	Contractor
15	Waste Disposal	The contractor will provide garbage bins in the camps and ensure that these are regularly emptied and disposed off in a hygienic manner as per the Comprehensive Solid Waste Management Plan approved by the Engineer. Unless otherwise arranged by local sanitary authority, arrangements for disposal of night soils (human excreta) suitably approved by the local medical health or municipal authorities or as directed by Engineer will have to be provided by the contractor	During construction	Contractor
16	Environmental Monitoring	The water, air, soil and noise quality will be monitored in pre-construction and Construction phase as detailed in Table 6.2 in EIA Report.	Pre-construction & Construction	TWAD & Contractor.
17	First Aid	The contractor will arrange for: A readily available first aid unit including an adequate supply of sterilized dressing materials and appliances as per the Factories Rules in every	During construction	Contractor



PROVIDING WATER SUPPLY IMPROVEMENT SCHEME TO NAGERCOIL MUNICIPALITY

		<p>work zone.</p> <p>Availability of suitable transport at all times to take injured or sick person(s) to the nearest hospital</p>		
18	Rainwater harvesting	Rainwater harvesting arrangements shall be provided in WTP, and Sump for collecting and storing rainwater from rooftops and recharging ground water through pits.	Construction Phase	Contractor and TWAD
19	Protection of sites	Compound wall of 3.0 m height shall be provided at Headworks and service reservoirs except Krishnankovil, for protection. WTP Plant and krishnancovil reservoir already provided 3.0m Height.	Construction Phase	Contractor and TWAD
20	Accessibility to sites	Adequate road facilities have been provided in WTP for movement of vehicle and unloading of chemicals without disturbing of existing features and activities. OHTs are strategically located to have direct access and without disturbing existing structures in the identified site.	Construction Phase	Contractor and TWAD
21	Demolition of existing structures related to WTP units I & II AT krishankovil WTP Site	<p>Complete augmentation of the WTP III and connect the inlet of WTP I & II to WTP III prior to start of demolition of WTP I & II.</p> <p>During demolition of structure WTP I & II, care shall be taken to avoid dust and to dump the scraps of materials in the site.</p> <p>Use personal protective equipment (PPE) during demolition work. Inspect all stairs, passageways and ladders, illuminate all stairways.</p> <p>Screen is providing for surrounding area for avoiding dust pollution.</p> <p>The demolition of the existing treatment units would be carried out by cordoning the area from trespass and to control dust. Efficient housekeeping would be practiced during demolition and handling of waste. The demolition waste shall be handled in line as per C&D waste management rules 2016.</p>	Construction Phase	Contractor and TWAD



PROVIDING WATER SUPPLY IMPROVEMENT SCHEME TO NAGERCOIL MUNICIPALITY

Head Works / WTP/ ESR				
1	Protection of top soil & Environmental enhancing	Top soil from the Head works area will be stored in stock piles and that can be used for gardening purposes at Head works site which will be an environmental enhancing measure	During construction	Contractor
2	Construction of Head work	Coffer dams will be provided for construction of head work without any disturbance of river water flow. After completion of work, the coffer dam and other construction debris will be removed, and river bed would be restored.	During construction	Contractor / TWAD/ PWD
3	Water treatment plant	Adequate road facility has been provided inside of treatment plant for movement vehicles and heavy vehicles for unloading of chemical. Rain water harvesting will be provided for recharging of ground water through pit. Display boards on safety measures and emergency measures to be installed. Regular training for the staffs operating the units of WTP with various aspects of maintaining water quality and safety. Providing equipments like ear plugs to workers near the noise source. Adequate stack height is given in D.G Set as per CPCB norms.	During construction	TWAD / Contractor
4	Downstream users (impacts arising due to coffer dams, etc.)	Ensure that the flow stream is not obstructed during construction of coffer dam as directed by Engineer in charge so that there is no impact on the downstream users.	During construction	Contractor
5	Permissions from other	Permissions from Southern Railways, National and state Highways, TNPWD, and Revenue Department etc., will be obtained.	During implementation	TWAD



PROVIDING WATER SUPPLY IMPROVEMENT SCHEME TO NAGERCOIL MUNICIPALITY

	departments			
6	Restoring river bed / water source	Ensure the restoring of river bed to its natural shape free from any debris or construction junk material that may obstruct the flow.	Prospective contractor	construction and operation
7	Disposal of construction debris and excavated materials.	The contractor shall identify the sites for debris disposal and should be finalized prior to start of the earthworks; taking into account the following (a) The dumping does not impact natural drainage courses (b) no endangered / rare flora is impacted by such dumping (c) Settlement area located at least 1.0 km away from the site. (d) Should be located in non residential areas located in the down wind side (e) located at least 100m from the designated forest land. (f) avoid disposal on productive land. (g) should be located with the consensus of the local community, in consultation with the engineer and upon approval by the local body. Minimize the construction debris by balancing the cut and fill requirements. Wherever feasible, the construction debris shall be provided for reuse.	Pre-construction and operation.	Contractor / TWAD/ Nagercoil Municipality
7	Tree plantation	The project does not envisage tree cutting in any of the project sites or alignment. However, as an enhancement measure, trees will be grown in the head work and SR sites etc. Proposed list of trees is given in Table 5.1 of the EIA report.	During construction	TWAD / Contractor
Safety in Sites				
8	Additional safety measures	The structures will be provided with easy access ladders, and handrails, interconnections between all units with proper safe walkway platforms for movement to avoid falling of human and materials. Electrical cables are going to be laid in cable trenches. Open spaces at height will be covered with parapet walls and handrails.	During construction	Contractor



PROVIDING WATER SUPPLY IMPROVEMENT SCHEME TO NAGERCOIL MUNICIPALITY

Construction of Pumping Mains /Transmission Mains				
1	Protection of top soil		The top soil to be protected and compacted after completion of work, where the pipelines run.	During construction Contractor
2	Laying of pipeline		<p>Adequate precautions will be taken while laying the water supply mains to avoid the possibility of cross connection with sewer drains.</p> <p>Surge protection arrangements have been provided in the clear water main at three locations in order to avoid line bursts to prevent wastage.</p> <p>Air valve is provided at an interval of 500m in all transmission main to prevent leakage.</p> <p>Utilities like street light etc. will be relocated without disturbing existing power lines and obtaining prior permission from concerned department.</p> <p>In the event of any damaged pipes found in the distribution system it will be disposed to TSDf approved by TNPCB.</p> <p>Pipe carrying bridges: Necessary Flow Diversion arrangement will be provided for construction of Pipe carrying bridges without any disturbance of river water flow.</p> <p>After completion of work, the flow diversion will be removed, and river bed would be restored.</p>	During construction TWAD/ Contractor
3	Shifting of common utilities		Ensure community consensus and minimum impact to common utilities like telephone cable, electric cables, electric poles, water taps and etc., Proper clearance to be obtained from the concerned authorities before commencement of works.	Pre-construction & construction phase Concerned departments / TWAD
4	Traffic diversion		<p>Before taking up of construction activity, a Traffic Control Plan will be devised and implemented to the satisfaction of the Engineer.</p> <p>Construction will be taken phase-wise so that sections are available for</p>	During construction TWAD / Contractor



PROVIDING WATER SUPPLY IMPROVEMENT SCHEME TO NAGERCOIL MUNICIPALITY

		<p>traffic</p> <p>Temporary diversion will be provided with the approval of the engineer. The Detailed traffic management plans prepared and submitted to the engineers for approval one week prior to commencement of works will contain details of temporary diversion, details of arrangements for construction under traffic, details of traffic arrangement after cessation of work each day, SIGNAGES, safety measures for transport of hazardous materials and arrangements of flagmen.</p> <p>The arrangement for the temporary diversion of the land will ensure to minimize the environmental impacts like loss of vegetation, productive lands etc., prior to the finalization of diversion and detours. Special consideration will be given to the preparation of the traffic control plan for safety of pedestrians and workers at night.</p> <p>The contractor will ensure that the diversion/detour is always maintained in running condition, particularly during the monsoon to avoid disruption to traffic flow. He will inform local community of changes to traffic routes, conditions and pedestrians access arrangements. This plan will be periodically reviewed with respect to site conditions.</p> <p>The temporary traffic detour will be kept free of dust by frequent application of water.</p>		
5	Temporary flooding due to excavation	Excavation during the laying of mains should be carried out with proper drainage arrangements to avoid the overflowing of existing drains.	During construction	TWAD / Contractor
6	Using of modern machineries	Using of modern machineries such as JCBs, backhoes etc, will be used to minimize the construction period, it will reduce the construction period impacts to the nearby residents	During construction	Contractor



PROVIDING WATER SUPPLY IMPROVEMENT SCHEME TO NAGERCOIL MUNICIPALITY

7	Dust pollution near settlements	<p>All earth work will be protected in manner acceptable to the engineer to minimize generation of dust. Area under construction will be covered & equipped will dust collector.</p> <p>Construction material will be covered or stored in such a manner so as to avoid being affected by wind direction.</p> <p>Unpaved haul roads near / passing through residential and commercial areas to be watered thrice a day</p> <p>Trucks carrying construction material to be adequately covered to avoid the dust pollution and to avoid the material spillage</p>	During construction	Contractor
8	Protection of residential sensitive receptors	<p>Noisy construction operations in residential and sensitive areas will be done only between 7.30 am and 6.00 pm</p> <p>Preventive maintenance of construction equipment and vehicles to meet emission standards and to keep them with low noise</p> <p>Provision of enclosing generators and concrete mixers at site.</p> <p>Sound barriers in inhabited areas will be installed during the construction phase.</p> <p>Adequate barricading / other measures to protect dust pollution near sensitive receptors like schools and hospital etc. to be ensured</p>	During construction	Contractor
9	Vehicular noise pollution at residential / sensitive receptors	<p>Idling of temporary trucks or other equipment should not be permitted during periods of loading / unloading or when they are not in active use. The practice must be ensured especially near residential / commercial / sensitive areas.</p> <p>Stationary construction equipment will be kept at least 500 m away from sensitive receptors.</p> <p>All possible and practical measures to control noise emissions during</p>	During construction	Contractor



PROVIDING WATER SUPPLY IMPROVEMENT SCHEME TO NAGERCOIL MUNICIPALITY

		drilling will be employed. The TWAD may direct to take adequate controls measures depending on site conditions.		
10	Noise from vehicles, plants and equipments	<p>Servicing of all construction vehicles and machinery will be done regularly and during routine servicing operations, the effectiveness of exhaust silencers will be checked and if found defective will be replaced.</p> <p>Maintenance of vehicles, equipment and machinery will be regular and up to the satisfaction of the Engineer to keep noise levels at the minimum.</p>	During construction	Contractor
11	Storage of construction materials	Site for storage of pipes and construction materials to be identified, without affecting the traffic and other common utilities	During construction	Contractor
12	Pollution from Construction wastes	The Contra will take all precautionary measures to prevent the wastewater generated during construction (e.g., during the testing of pipeline) from entering into streams, water bodies.	During construction	Contractor
13	Environmental Health and Safety.	EHS guidelines of World Bank will be complied with during construction.	During construction and post-construction	Contractor
IN OPERATION PHASE				
1	Noise Management	<p>The pumps will adhere to the standards of noise. Regular maintenance will be carried out to restrict the noise levels.</p> <p>Provided noise control measures and Staffs entering the pump room will be provided with PPEs.</p> <p>Noise monitoring will be carried out at WTP and Head Works periodically near the noise generating units like the pump operations and D.G.Sets.</p>	During operation	Contractor/ TWAD



PROVIDING WATER SUPPLY IMPROVEMENT SCHEME TO NAGERCOIL MUNICIPALITY

		Green belt is provided in WTP and SR sites for reduction of noise level.		
2	Water Management	<p>Control valves would be provided in the inlet of sump and service reservoirs to control the flow. It can be used to stop the flow until the leakage is rectified.</p> <p>Water meters at pumping stations are used to measure and monitor the flow. In this project, monitoring and controlling the flow in the system will be done with flow control valve with the help of SCADA system.</p> <p>The backwash water is collected in the recycle sump and re-circulated with raw water.</p> <p>Drained Water collected from sludge drying bed will be re-circulated with raw water.</p> <p>SCADA system will be provided for monitoring the water treatment plant.</p> <p>The details on SCADA system is given in Chapter 5.2.4 in EIA report.</p>	During operation	TWAD/ Contractor
3	Soil Management	The dry sludge from the treatment plant will be stored in sludge pit and utilized for filing in low laying area in consultation with the Engineer.	During operation	Contractor/T WAD
4	Air Management	<p>Automatic chlorine leak detection and related alarm equipment to be installed at chlorine storage room in WTP. It is connected to a remote audible and visual alarm system and checked on a regular basis to verify proper operation.</p> <p>Separate storage room provided for full, partial, or empty chlorine cylinders.</p> <p>Diesel generators will be operated only for emergency power backup. The emission source diesel generators will have adequate stack height as per the norms of CPCB and regular maintenance of diesel engines has to be ensured in the Treatment Plant.</p>	During operation	Contractor/T WAD



PROVIDING WATER SUPPLY IMPROVEMENT SCHEME TO NAGERCOIL MUNICIPALITY

5	Transportation and storage of hazardous chemicals	Guidelines and procedures in Motor vehicle Act 1986 for transportation; Manufacture, Storage and import of Hazardous Chemicals Rules 1989 to be followed for storage and handling of Hazardous chemicals: Insurance covers to be taken for accidents and cost of clean-up operations.	During operation	Contractor
6	Handling of Chemicals	The unit will be provided necessary safety measures for the storage of Alum & Chlorine cylinders and provide emergency repair kit and personal safety kit like full body cover, face mask, body and eye shower etc. at the site. Eye showers will be provided in WTP. The unit will install Chlorine gas leak detector system (Chlorine Gas Sensor) at the site.	During operation	Contractor
7	Environmental Monitoring	The water, air noise and soil quality will be monitored periodically. The water quality will be monitored at various points prior to distribution – head work, treatment plant, sump, SR sites. Monitoring of noise levels will be carried out at head work, WTP and Sump. Detailed monitoring record will be maintained. Periodical report will be send to the Engineer. The frequency and parameters for Environmental Monitoring detail is given in Table 6.3 of the EIA report.	During operation	TWAD & Contractor.
8	Other Management measures at Sites	Providing equipments like ear plugs to workers near the noise source. Providing PPEs for safe working of personnel in critical areas like chlorination plant will be ensured. Display boards on safety measures and emergency measures to be installed. Regular training for the staffs operating the Head Works with various aspects of maintaining water quality and safety in operation maintenance and chemical handling. PPEs for the workers exposed to high noise. Regular maintenance of the greenbelt and landscaping made at the project	During operation	TWAD & Contractor



PROVIDING WATER SUPPLY IMPROVEMENT SCHEME TO NAGERCOIL MUNICIPALITY

		sites with watering, manuring, pruning etc.		
9.	Online Monitoring System through SCADA	Installation of SCADA System for online monitoring at the Head works, WTP sump, Service Reservoirs gathering the real time data from remote locations. The detail of SCADA is given in Chapter 5.3.7 in EIA report..	Operation Phase	TWAD/Contractor
10	Training for staff	Periodical training would be provided to the staffs and operators involved in the project O&M for chemical handling, emergency, SCADA O&M, line maintenance, valve operations, electrical & mechanical operations, cleaning of sump and SRs.	During Operation	TWAD / Contractor.
11	O&M Measures	Rain water harvesting structures, sludge drying pits, Sump and WTP units shall be cleaned periodically. Periodically inspection of Pump/motor, Wear ring, impeller and lubrication, alarm systems. Repair and renewal of Mechanical & electrical equipments, civil works etc.,	During Operation	Contractor/TWAD
12	Water Treatment Plant	The backwash water is collected in the recycle sump and re-circulated with raw water. On-line monitoring through SCADA is proposed which would prevent overflow and wastage water. Dried Sludge will be stored in sludge pit and utilized for filing in low laying area.	During Operation	Contractor/TWAD
13	Disposal of sludge	The sludge from the treatment plant after drying in the sludge drying bed shall be disposed in the pit constructed within the site.	During Operation	Contractor/TWAD



PROVIDING WATER SUPPLY IMPROVEMENT SCHEME TO NAGERCOIL MUNICIPALITY

6.3 Environmental Monitoring Plan

Environmental Monitoring Plan of construction and operation phase is given in **Table 6.2 & 6.3.**

Table 6.2: Environmental Monitoring Plan Pre-Construction & Construction Phase

Attributes	Parameters	Frequency	Location	Responsible Agency
Pre-Construction & Construction Phase				
Air Quality	PM ₁₀ , PM _{2.5} , SO ₂ , NO _x , CO and Pb (standards as per CPCB)	Seasonal Sampling	Head work -1 No Treatment Plant- 1 No	Contractor approved agencies through monitoring
Water Quality	Drinking water standards as per IS 10500:2012.	Seasonal Sampling	Head works -1 No WTP – inlet and outlet-1 No	Contractor approved agencies through monitoring
Noise Level	Noise level on dB (A) scale noise levels on dB (A) scale (as per MoEF Noise Rulers, 2000)	Seasonal Sampling	Treatment Plant-1 No Head work -1 No	Contractor approved agencies through monitoring
Soil Quality	Monitoring of Pb, sar and Oil & Grease (standards as per TNPCB)	Seasonal Sampling	Treatment Plant- 1No	Contractor
Health	All relevant parameters including HIV	Regular check-ups as per Factories Act		Contractor



PROVIDING WATER SUPPLY IMPROVEMENT SCHEME TO NAGERCOIL MUNICIPALITY

Table 6.3: Environmental Monitoring Plan Operation Phase

Attributes	Parameters	Frequency	Location	Responsible Agency
Operation Phase				
Air Emissions	PM ₁₀ , PM _{2.5} , SO ₂ , NO _x , CO and Pb (standards as per CPCB) Stack monitoring for D.G.Sets	Seasonal Sampling (3 times a year)	Head work -1 No Treatment Plant- 1 No	Implementing Agency
Water Quality	Drinking water Standards as per IS 10500:2012.	Seasonal Sampling (4 times a year)	Head works -1 No WTP – inlet and outlet-1 No	Implementing Agency
Noise Level	Noise level on Db (A) scale noise levels on dB (A) scale (as per MoEF Noise Rulers, 2000)	Seasonal Sampling (4 times a year)	Treatment Plant-1 No Head work -1 No	Implementing agency
Soil quality	Monitoring of Pb, sar and Oil & Grease	Seasonal Sampling (4 times a year)	Treatment Plant- 1No	Implementing Agency
Health	All relevant parameters (BP, Sugar, chest X-ray, Eye vision, etc.)	Regular checkups as per factories act.		Implementing Agency
Safety Monitoring	First Aid, replacement of PPE	Yearly	Treatment Plant	Implementing Agency
Green Belt Development	No. of plants, species, survival status	Once a year	Head work and SR sites	Implementing Agency



**PROVIDING WATER SUPPLY IMPROVEMENT
SCHEME TO NAGERCOIL MUNICIPALITY**

6.4 EMP Cost

Table 6.4: EMP Cost of the Project

S.No	Management measure	Group Code	Description	Cost Estimate	Reference
1.	Tree plantation	A	1000 trees at Rs100/tree and tree guard at Rs. 800 for 1000 trees.	Rs.1,09,600/=	Included in cost estimate
		A	Maintenance arrangement with watering	Included in above cost	
2	Removal of coffer dam in Offtake works and restoration of river bed	A	Construction and removal of Cofferdam for construction of Offtake structures.	Included in BOQ	Included in BOQ
3	Barricading trenches	A		Included in BOQ	Included in BOQ
4	Recirculation arrangements, Sludge drying bed and sludge pit	A	Included in specifications under Sludge	Included in BOQ	Included in BOQ
6	Disposal of sludge	B	Rs.2500/trip/tipper /5tonnes/month	Rs.60,000/ Annum	Required from operation stage
7	Chlorine Leak Detection/Alarm eye showers Mask with Cylinder	A	-	-	Included in Technical Specification for Chlorinators
8	Construction of Compound wall	A	Head works, 10 SRs with 3 mtrs height.	Included in BOQ	Included in BOQ
9	Septic Tank and Pipe connection works to existing sewerage	A	At Headworks, WTP sites and SR sites		Included in BOQ
10	Rain water Harvesting Structures				Included in BOQ
11	Energy Efficient Lighting	A	Lighting fixtures in project sites	Included in BOQ	Included in BOQ



PROVIDING WATER SUPPLY IMPROVEMENT SCHEME TO NAGERCOIL MUNICIPALITY

12	Disposal of excavated excess earth and construction debris	A			Included in BOQ
13	Environmental Monitoring	B	Noise	Rs.30,000/Annum	Required from operation stage
		B	Raw Water quality (Seasonal)	Rs.4000/ annum	Required from operation stage
		B	Clear Water quality – Minimum 5 locations Monthly testing (Rs.1000/test)	Rs.60,000/ annum.	Required from operation stage
		B	Sludge – 1 location Monthly (Rs.1000/test)	Rs.12000/annum	Required from operation stage
10	PPEs for O&M	C	Included in BOQ for O&M Period	Rs.25000/annum	Required after 5 years of O&M
11	Safety Training	C	Included in BOQ for 1 year of O&M	Rs.20000/annum after completion of O&M	Required after 1 year of O&M
TOTAL (A) – During Construction				Rs.1,09, 600	
TOTAL (B) – Yearly recurring cost from operation stage				Rs.1,66,000	
TOTAL (B + C) – Yearly cost after completion of contractor's O&M				Rs.2,11,000	



PROVIDING WATER SUPPLY IMPROVEMENT SCHEME TO NAGERCOIL MUNICIPALITY

7. PUBLIC CONSULTATION

As per the World Bank policy on access to information and disclosure, the proposed project attracts Public Hearing. The Public Hearing was arranged by TWAD Board officials at beneficiary Municipality. The concerned persons having plausible stake in environment aspects were requested to attend the meeting.

Information on Public Consultation were informed explicitly to the stake holders/beneficiaries concerned in the municipality notifying the date and time in newspapers, pamphlets, issuing notices door to door and keeping displays etc.,

The public consultations were presided over by Municipal Authority. The members from TWAD Board explained the salient aspects of the proposed project during the meeting. The stake holders/beneficiaries were asked to offer their views on the proposed project.

ULB public consultation was conducted at Nagercoil on 5.5.17. The Canvassing Photos and Newspaper notification and Minutes of the meetings held at Nagercoil Municipal office is given below. The details of public consultation are given in **Annexure V**.

7.1 Outcome of Public Consultation

The Participants at the public consultation were keen on the following aspects:

- Time frame of the proposed project and date of commissioning
- Amount to be paid as water tax after the implementation
- Maintenance during operation of the proposed project
- Various components of the proposed water supply scheme

It was evident from the public consultation that the people are eagerly awaiting for the early implementation of the project. The public also expressed their grievances on present water scarcity and assured complete support during the implementation of this much awaited water supply scheme in their respective Municipality.



PROVIDING WATER SUPPLY IMPROVEMENT SCHEME TO NAGERCOIL MUNICIPALITY

8. IMPLEMENTATION AND INSTITUTIONAL ARRANGEMENTS

The proposed project is to provide Water Supply Scheme to Nagercoil Municipality in Kannayakumari district, with River Paraliar as source. This project will be implemented by TWAD under the scheme of Tamil Nadu Sustainable Urban Development Project (TNSUDP) at an estimating cost of Rs. 251.43 Crores.

The project is proposed to be implemented by TWAD through Prospective contractor. The environmental management plan identified for the construction will be included in the bid documents for ensuring implementation of the environmental safeguards. Implementation of the management measures by the contractor will be ensured by TWAD Board and report on ESMF compliance will be submitted to TNUIFSL periodically.

The management measures identified for operation phase will be taken up by the Prospective contractor upto maintenance period and beyond that by TWAD Board/ Nagercoil Municipality.

8.1 Grievance Redressal Mechanism

TWAD Board has proposed to provide a Water Supply Scheme to Nagercoil Municipality in Kanyakumari district. The management measures identified for the operation phase will be taken up by the TWAD Board upon completion of construction activities. The TWAD Board will have Grievance Redressal mechanisms to handle the grievances of the project. A project level grievance Redressal committee will be set up and the members are as follows (preferably one of them as women)

1. Executive Engineer (Projects –TWAD Board)
2. Commissioner / Nagercoil Municipality
3. A person who is publicly known in the local area

Step by step approach will be followed for redressing grievances. First, the aggrieved person shall approach the GRC in the first stage and the grievance committee will look into the grievances and resolve the issues. The proceedings of GRC will be documented.



PROVIDING WATER SUPPLY IMPROVEMENT SCHEME TO NAGERCOIL MUNICIPALITY

If not satisfied with the resolution provided by GRC, then the complainants can appeal to the grievance redressal mechanisms available at the office of CMA/TWAAD Board.

This will be constituted and contact details of the members will be intimated to the general public during the implementation of the project. TWAD Board will submit monthly reports on the status of compliance with the ESMF requirements to TNUIFSL.



PROVIDING WATER SUPPLY IMPROVEMENT SCHEME TO NAGERCOIL MUNICIPALITY

9. PROJECT BENEFITS

9.1 Present Scenario

The existing sources three water supply schemes (Mukkadal Dam and Ananthanar Channel) of Nagercoil Municipality are inadequate to draw the additional requirement. At present the level of supply of water to Nagercoil Municipality is 85 lpcd and supply once in five days. Considering the Population growth and as per present norms, it has been proposed to step up the service level from 90 lpcd to 135 lpcd taking into account of proposed UGSS in Nagercoil Municipality.

9.2 Project Benefits

The proposed water supply scheme is provided to Nagercoil municipality in Kanyakumari district with River of Paraliar (Puthen Dam) as source.

The detailed water requirement and proposal to each of them are as follows:

Nagercoil Municipality

At present 85LPCD of water is being supplied through 12 existing service reservoirs. It is proposed to construct 11 Nos. of service reservoirs additionally in the following places:

Sl.No	Location	Capacity
1.	Krishnancoil	7.50 LL - 1 No.
2.	Aseervatham Nagar	2.40 LL - 1 No.
3.	Asaripallam (Near Medical College)	8.80 LL - 1 No.
4.	Gnanamnagar	2.50 LL - 1 No.
5.	Kottar	8.80 LL - 1 No.
6.	Kariamackapuram	2.20 LL - 1 No.
7.	V.N colony	9.10 LL - 1 No.
8.	Sarakkalvilai (Near NGO Colony)	5.00 LL - 1 No.
9.	Ponnappanadar colony	8.00 LL - 1 No.
10.	North Soorankudi	1.10 LL - 1 No.
11.	Nesamanynagar	5.00 LL - 1 No.

After the implementation of the scheme in this region, it is proposed to supply the balance requirement of 41.12 MLD for the intermediate year (2032) and 52.04 MLD for ultimate year (2047).



PROVIDING WATER SUPPLY IMPROVEMENT SCHEME TO NAGERCOIL MUNICIPALITY

The Water supply in the study area continues to be inadequate, despite longstanding efforts by the various levels of government and communities at improving coverage. The proposed project is an innovative and demand-driven approach to improve the water supply in the study area. Hence the implementation of this project will definitely assure improved access to water in the water scarce area.



PROVIDING WATER SUPPLY IMPROVEMENT SCHEME TO NAGERCOIL MUNICIPALITY

10. CONCLUSION

The proposed project envisages water supply to Nagercoil Municipality throughout the day with source as River Paraliar. Water treatment plant at Krishnankovil is proposed to make it more acceptable as per drinking water standards. The treated water is taken to Service Reservoirs through distribution networks connecting them. The implementation and maintenance of the project has no major adverse impact on environmental components either in planning or during the constructional phase. The likely impact arising out of the project is discussed in depth and recommended for mitigation.

In general, the project as a whole is a warm welcoming scheme and will have positive impact on the people of the area who were longed for the dependable and potable water.

ANNEXURES

ANNEXURE I

ENVIRONMENTAL SCREENING FORM

PART A (to be prepared by Urban Local Body for each sub – project loan)

Name of the applying urban local body : Nagercoil municipality in

Kanyakumari District

Project location : Nagercoil municipality

Sub project : Water Supply Improvement Scheme to
Nagercoil municipality

Project Components		
S.No	Component	Remarks
1	Brief description of the project proposal	Supplying 52.04 mld (Ultimate) of drinking water to Nagercoil municipality with source Paraliar River at U/s of Puthendam
2	Number of project sites and Project components	Details provided in Annexure -3
3	Alignment length	27 km
4	Location of the Project Sites & Current Use	Details provided in Annexure -3
5	Nearby land uses and distance – residences, schools, hospitals, drinking water source, upstream and downstream uses of rivers etc	Offtake and sump WTP are in alignment away from developments. WTP and OHTs are in the midst of developments.
Proximity of the Site to Water Bodies		
S.No	Component	Remarks
6	Distance of sites from Sea	20 km
7	MSL of Project Sites	71m at Head works and 40 m at WTP at Krishnancoil
8	Distance from nearest Water Body (River, Canal, Lake, Streams etc.,)	10 m. Head works in bank of River Paraliar
9	MFL of the Project Sites	76.5m at Head works
10	Distance of nearest drinking water source	10 m .Head works in River Paraliar.

Climate Change related Parameters (General)				
S.No	Component	Remarks		
11	Mean Temperature in the project town	Maximum and minimum temperature is 38° C and 21°C.		
12	Annual Rainfall in the project town	1450 mm		
13	Monsoon Period in the project town	South West and North East		
14	Nearest Weather Warning System	Pechiparai		
Biological Environment				
Sl. No	Components	Yes	No	Remarks / Identified Problems
15	Are there according to background research / observations any threatened / endemic species in the project area that could be affected by the project?		No	
16	Will the project directly ¹ or indirectly affect: 1.1 Natural forest types? 1.2 Mangroves / wetlands / Estuaries 1.3 Other SEC's as Listed in ESMF		No	
17	Will the project involve tree cutting?		No	
18	Will there be any potential risk of habitat fragmentation due to the clearing activities? (eg. Hindrance to the local bio diversity like disturbing the migratory path of animals/ birds etc.)		No	

Physical Environment				
Sl.no	Components	Yes	No	Remarks / Identified Problems
19	Water quantity? Estimated usage of water quantity for the project			52.04 mld for drinking water supply
20	Will the project affects the River flow pattern, stream pattern or any other irrigation canal?		No	
21	Is the project area is free from flood prone area/ low-lying area, if yes what is the average flood level recorded for recent years?	Yes		MFL for headworks 76.5m. However components designed for 77m.
Geology / Soils				
Sl.no	Components	Yes	No	Remarks / Identified Problems
22	Does the project activity involve cutting and filling/ blasting etc...?	Yes		
23	Will the project cause physical changes in the project area (e.g., changes to the topography) due to excavation, earthwork etc...?		No	
24	Will local resources, such as rocks, sand, gravel, or groundwater be used? Estimated quantity of materials required?		No	
Pollution				
Sl.no	Components	Yes	No	Remarks / Identified Problems
25	Will the project use or store dangerous substances (e.g., large quantities of hazardous materials like Diesel, Petroleum products etc...)?	Yes		Chlorine. Permission will be obtained and necessary safety precautions would be provided.

26	Will the project produce solid or liquid wastes?	Yes		Sludge will be dried and disposed in landfill. Filter back wash water will be recirculated into the treatment system.
27	Will the project cause air pollution?		No	
28	Will the project generate noise?	Yes		
29	Will the project generate water pollution (water bodies/groundwater)?		No	
30	Will the project cause construction Hazard to workers/ residents		No	
Climate Change Adaptation and Mitigation Measures				
Sl.no	Components	Yes	No	Remarks / Identified Problems
31	Energy Consumption during operation phase			3000.5 kw
32	Is the project design included use of energy saving machineries, equipments for the sub-project,	Yes		
33	Is the project design included energy saving measures in the distribution/collection systems	Yes		Energy efficient motors have been adopted.
34	Is the project considering energy recovery options?			
35	Is the project considering waste minimization or waste reuse/recycle options?	Yes		Filter back wash water will be recirculated into the treatment system.
36	Is the project structures are designed considering the maximum flood levels of the project site.	Yes.		Headworks designed for above MFL.
37	Is the project design has considered RWH structures.	Yes		RWH proposed in SR sites.

38	Is the project design has considered extreme events, drought, flood, natural disasters	Yes	Design has been made considering all extreme events
----	--	-----	---

- Any other features of the projects that could influence ambient environment: Nil
- Has any Environmental Assessment (EA) been carried out (if yes, please provide the EA documents along with the form) :-

Date: _____


 26/5/17
Commissioner
Nagercoil Municipality
 26/5/17

Signature and name of the officer responsible

Note:

1. Environmental Screening sheet must be completed by all Urban Local Bodies/ Government Department applying for a loan from Tamil Nadu Urban Development Fund (TNUDF).
2. Provide maps with the geographical location of the project; and an appropriately-scaled map showing the project area and project site with land use/cover patterns.

ANNEXURE II

SOCIAL SCREENING FORM

PART A (to be prepared by Urban Local Body for each sub – project loan)

Name of the applying urban local body : Nagercoil municipality in

Kanyakumari District

Project location : Nagercoil municipality

Sub project : Water Supply Improvement Scheme to
Nagercoil municipality

Geographical areas covered by Sub-Project : Kanyakumari District

Implementing Agency : TWAD BOARD

Name and address of Officer responsible:

Land Use, Resettlement, and/or Land Acquisition				
Sl.no	Components	Yes	No	If Yes provide details
1	Does the sub-project involves acquisition of private land?		No	
2	Alienation of any type of Government land including that owned by Urban Local Body?	Yes		3.56acres. Details are provided in the annexure 3.
3	Clearance of encroachment from Government/ Urban Local body Land?		No	
4	Clearance of squatting from Government/ Urban Local Body Land?		No	
5	Number of structures, both authorized and/or unauthorized to be acquired/cleared/			
6	Number of household to be displaced?		No	
7	Details of village common properties to be alienated Pasture Land (acres) Cremation/ burial ground and others specify?	No		
8	Describe existing land uses on and around the project area (e.g., community facilities, agriculture, tourism, private property)?			The land use varies from site to site.
9	Will the project result in construction workers or other people moving into or having access to the area (for a long time period and in large numbers compared to permanent residents)?			The construction workers are basically migrant workers involving different type of skill required for each of the stage of the

				project.
--	--	--	--	----------

10	Are financial compensation measures expected to be needed?	Yes		Compensation for the private land will be paid by the local body.
----	--	-----	--	---

Loss of Crops, Fruit Trees, Household Infrastructure and livelihood

Sl.no	Components	Yes	No	If Yes provide details
11	Will the project result in the permanent or temporary loss of			
11.1	Crops?		No	
11.2	Fruit trees / coconut palms? Specify with numbers		No	
11.4	Loss of Agriculture Land? Specify with numbers		No	
11.5	Petty Shops		No	
11.6	Vegetable/Fish/Meat vending		No	
11.7	Cycle repair shop		No	
11.8	Garage		No	
11.9	Tea stalls		No	
11.10	Loss of Grazing	Yes		Compensatory land was provided.
11.11	Loss of access to forest produce (NTFP)		No	
11.12	Any others - specify		No	

Welfare, Employment, and Gender

Sl.no	Components	Yes	No	If Yes provide details
12	Is the project likely to provide local employment opportunities, including employment opportunities for women?			
13	Is the project being planned with sufficient attention to local poverty alleviation objectives?			
14	Is the project being designed with sufficient local participation (including the participation of women) in the planning, design, and implementation process?			

Historical, Archaeological, or Cultural Heritage Sites				
Sl.no	Components	Yes	No	If Yes provide details
Based on available sources, consultation with local authorities, local knowledge and/or observations, could the project alter:				
15	Historical heritage site(s) or require excavation near the same?		No	
16	Archaeological heritage site(s) or require excavation near the same?		No	
17	Cultural heritage site(s) or require excavation near the same?		No	

18	Graves, or sacred locations or require excavations near the same?		No	
----	---	--	----	--


 Commissioner
 Nagercoil Municipality
 Date: 26/9/17

Date: _____

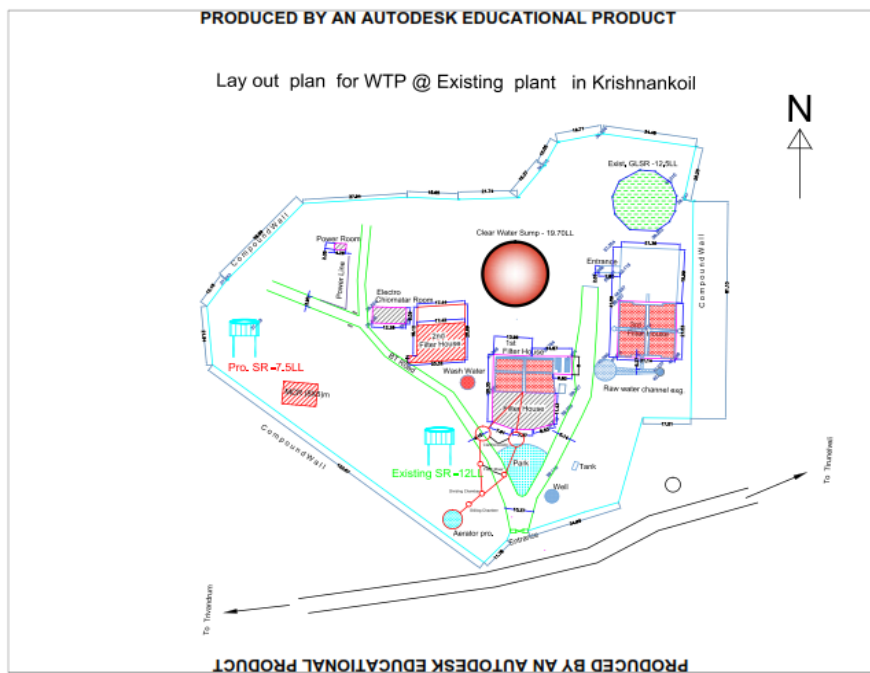
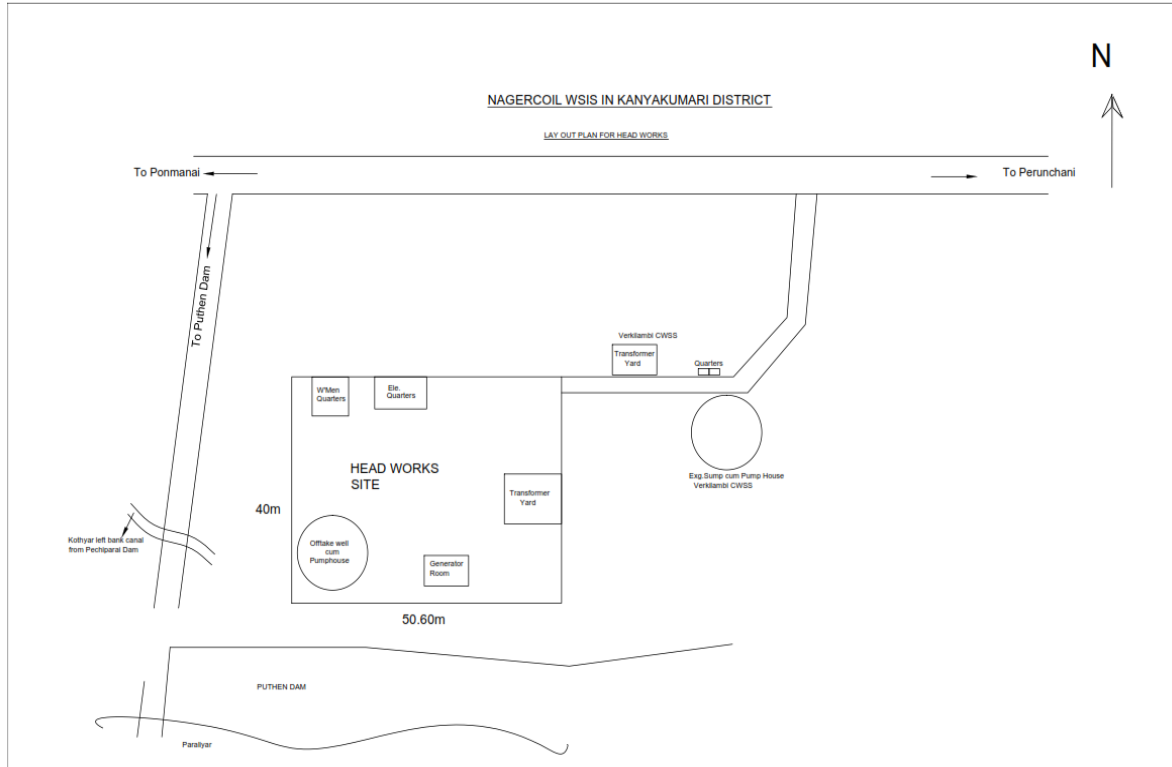
Signature and name of the officer responsible

Note:

1. Social screening sheet must be completed by all urban local bodies/ government departments applying for a loan from Tamil Nadu Urban Development Fund (TNUDF) for any sub-projects involving land alienation of any Government land under different tenure including "Poramboke" land "owned" by the Urban Local Body or any other Government institution/department/organization which are alienated in favour of project activity, when encroachments/encroachers are cleared and when community assets such as places of worship, burial/cremation grounds etc., are required to be cleared from the execution of project activity.
2. The land details for the project components shall be annexed with details such as location, survey numbers, extent available and required, land use classification, current land use, land ownership, alienation/acquisition status along with FMB extracts while submitting the Social Screening Form.

ANNEXURE III

LAY OUT PLAN FOR PROJECT SITES

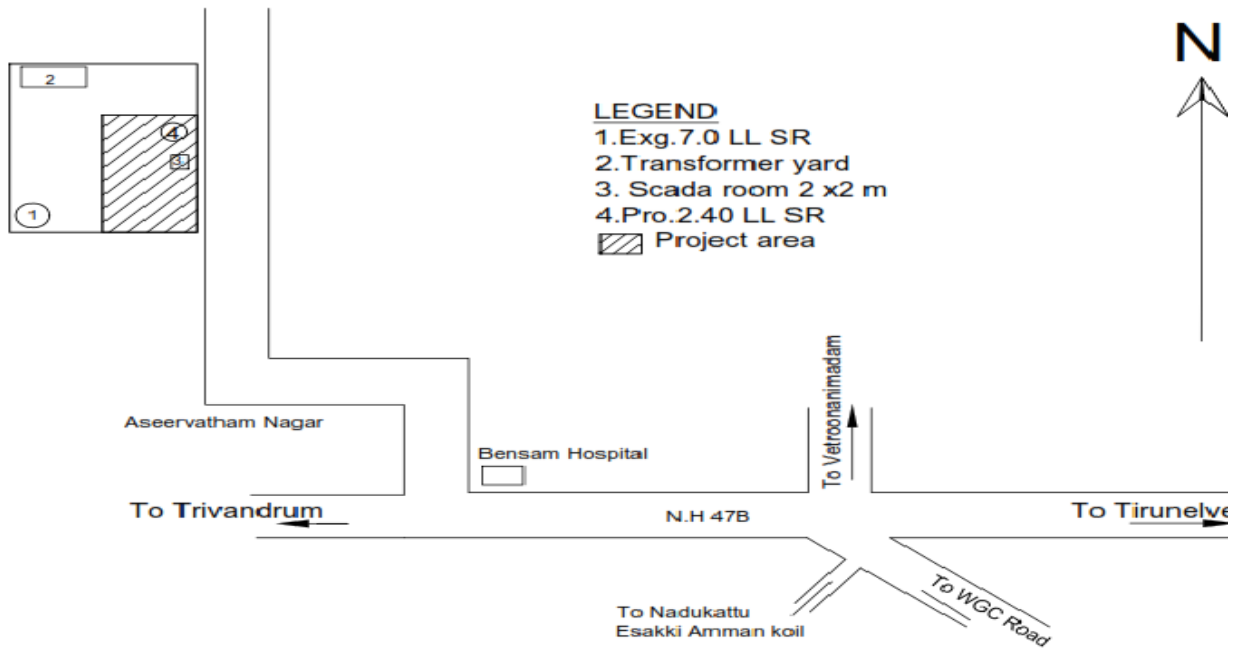


Layout plan for WTP @ Existing Plant in Krishnankoil

NAGERCOIL WSIS IN KANYAKUMARI DISTRICT

ZONE -XI

LAY OUT PLAN FOR ASEERVATHAM NAGAR SERVICE RESERVOIR

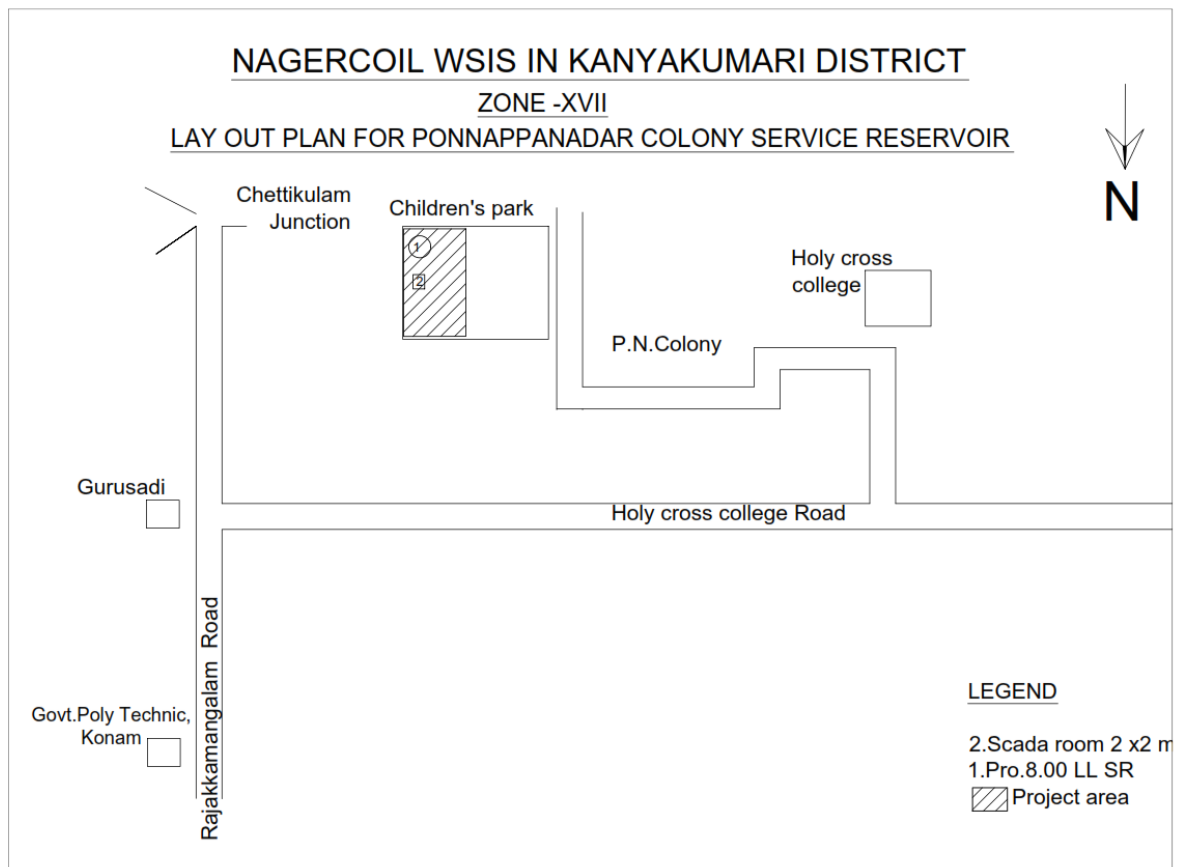


Layout plan for Aseervatham Nagar Service Reservoir

NAGERCOIL WSIS IN KANYAKUMARI DISTRICT

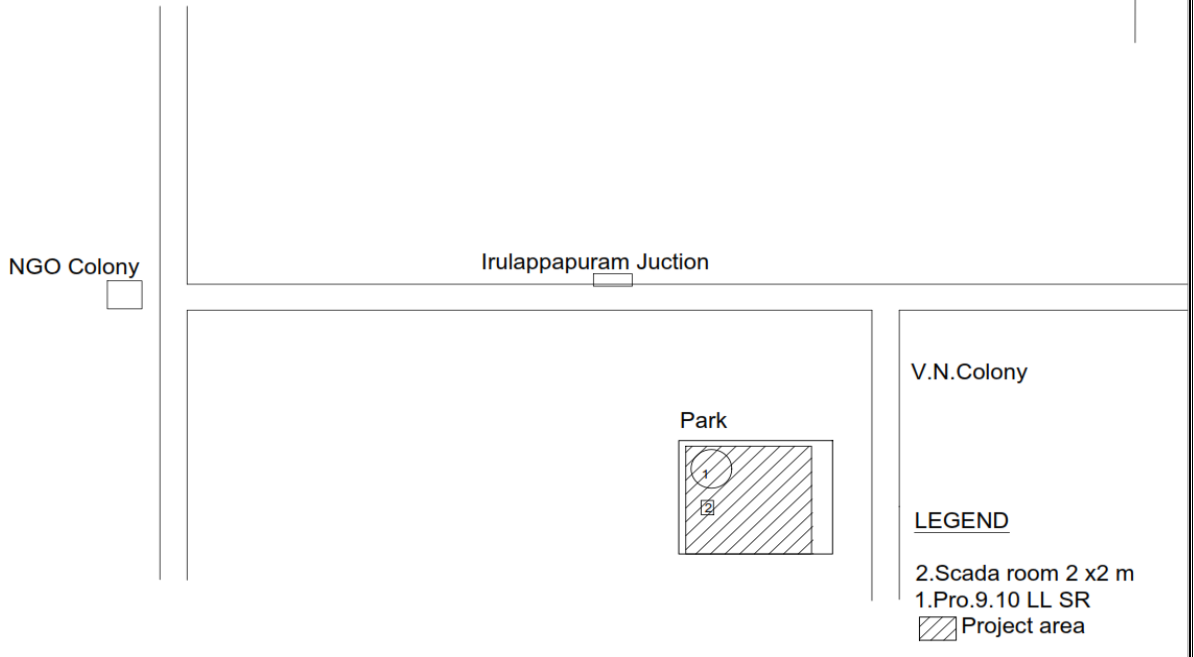
ZONE -XVII

LAY OUT PLAN FOR PONNAPPANADAR COLONY SERVICE RESERVOIR



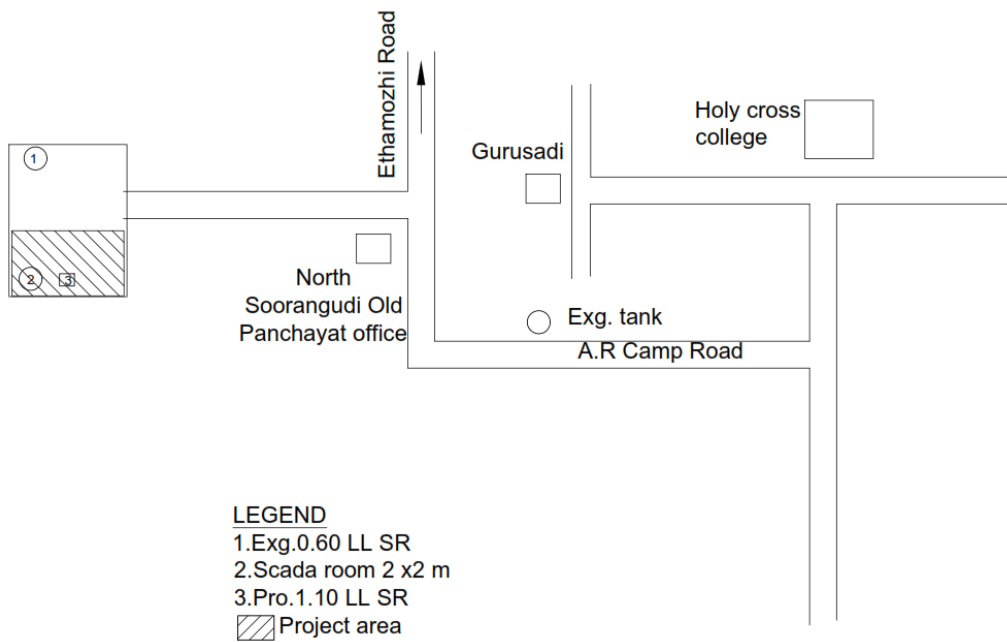
Layout Plan for Ponnappanadar Colony Service Reservoir

NAGERCOIL WSIS IN KANYAKUMARI DISTRICT
ZONE -XVIII
LAY OUT PLAN FOR V.N.COLONY SERVICE RESERVOIR

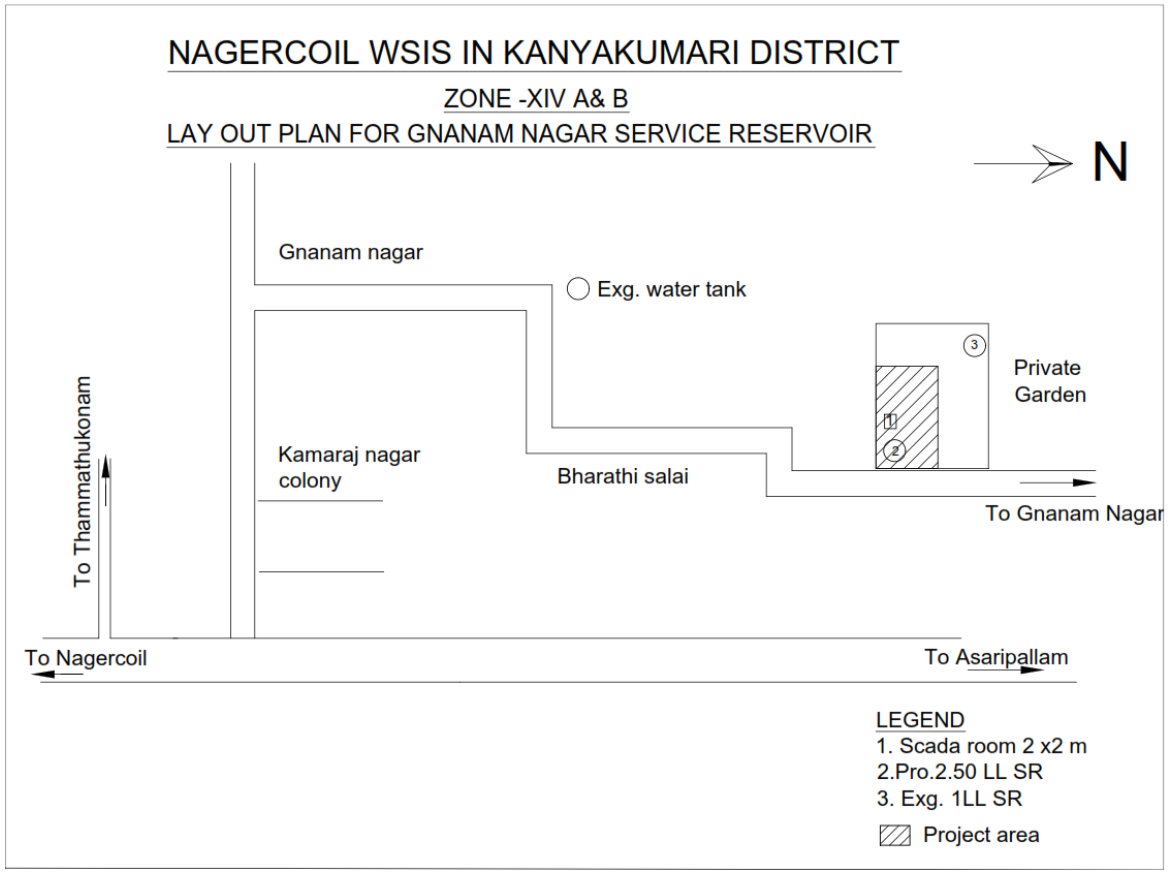


Layout Plan for V.N Colony Service Reservoir

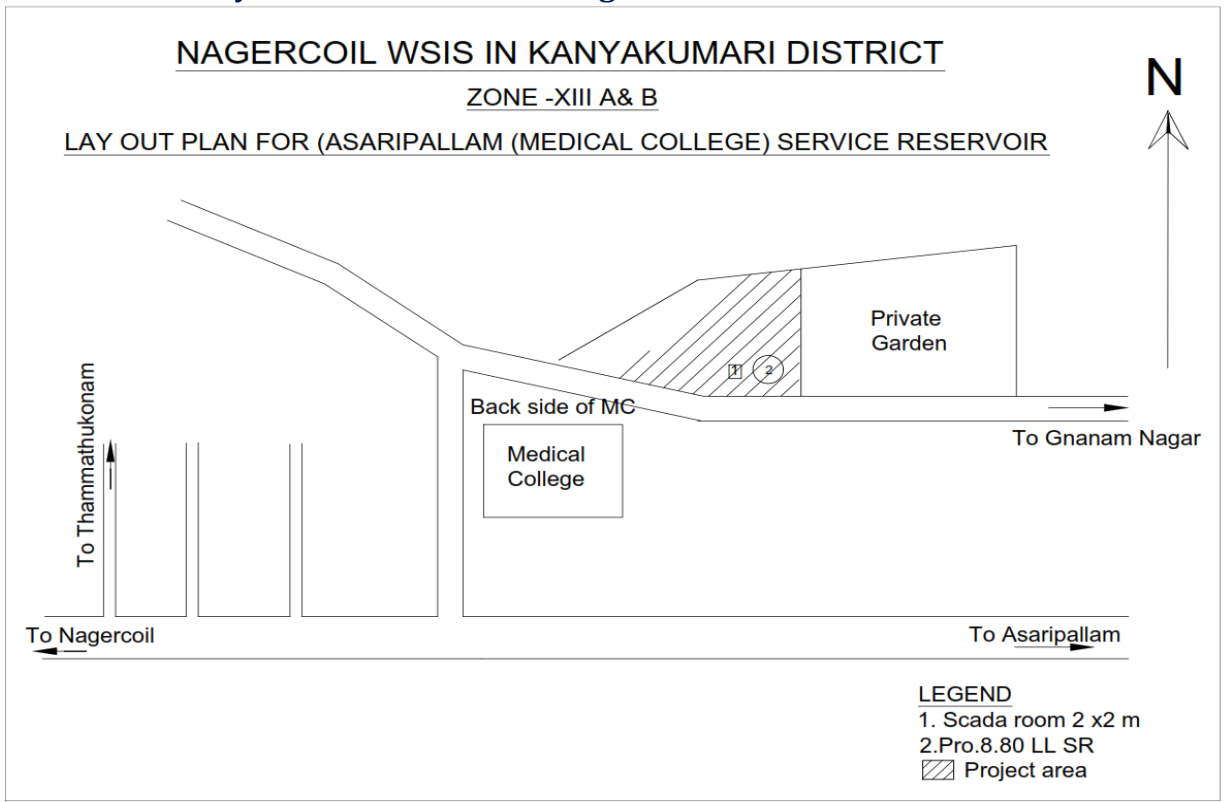
NAGERCOIL WSIS IN KANYAKUMARI DISTRICT
ZONE -XVI
LAY OUT PLAN FOR NORTH SOORANGUDI SERVICE RESERVOIR



Layout Plan for North Soorangudi Service Reservoir



Layout Plan for Gnanam Nagar Service Reservoir

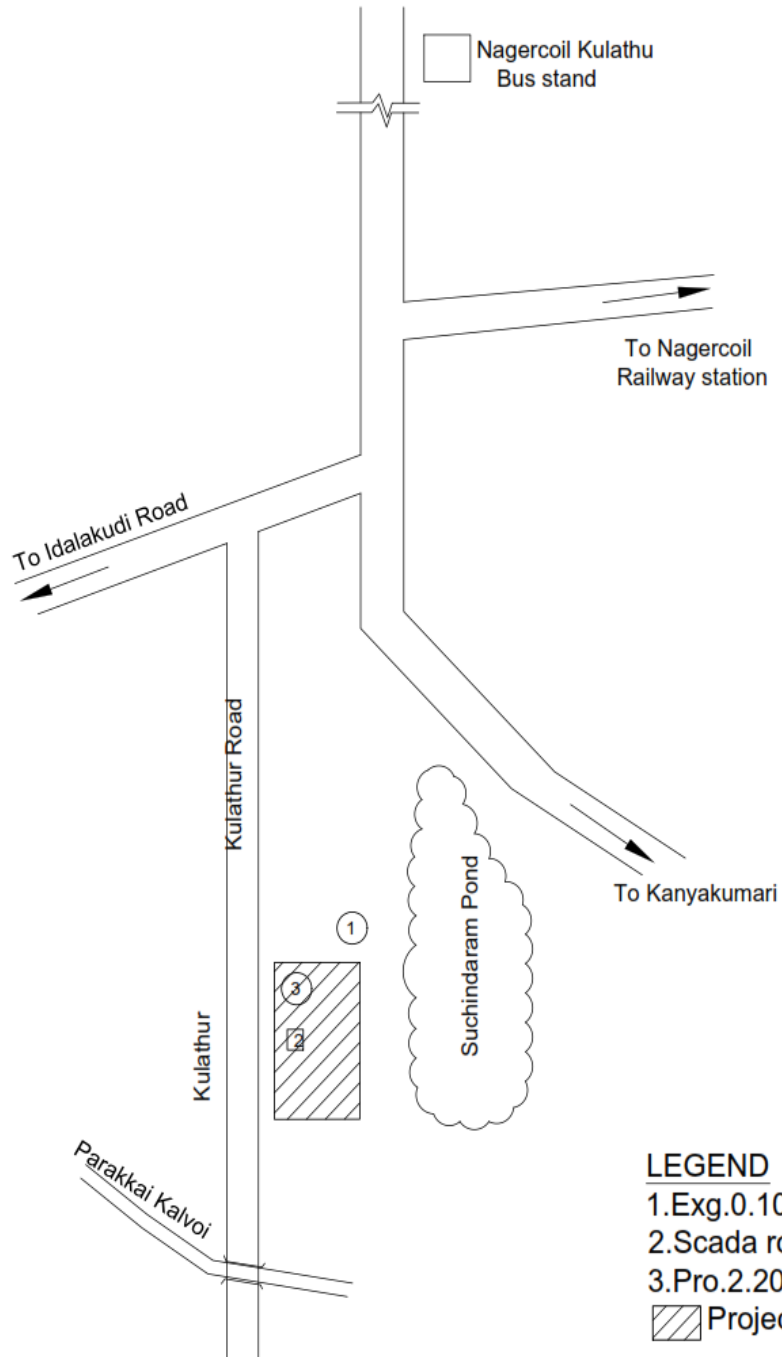


Layout Plan for Asaripallam (Medical College) Service Reservoir


NAGERCOIL WSIS IN KANYAKUMARI DISTRICT

ZONE -XX

LAY OUT PLAN FOR KARIAMANICKAPURAM SERVICE RESERVOIR



LEGEND

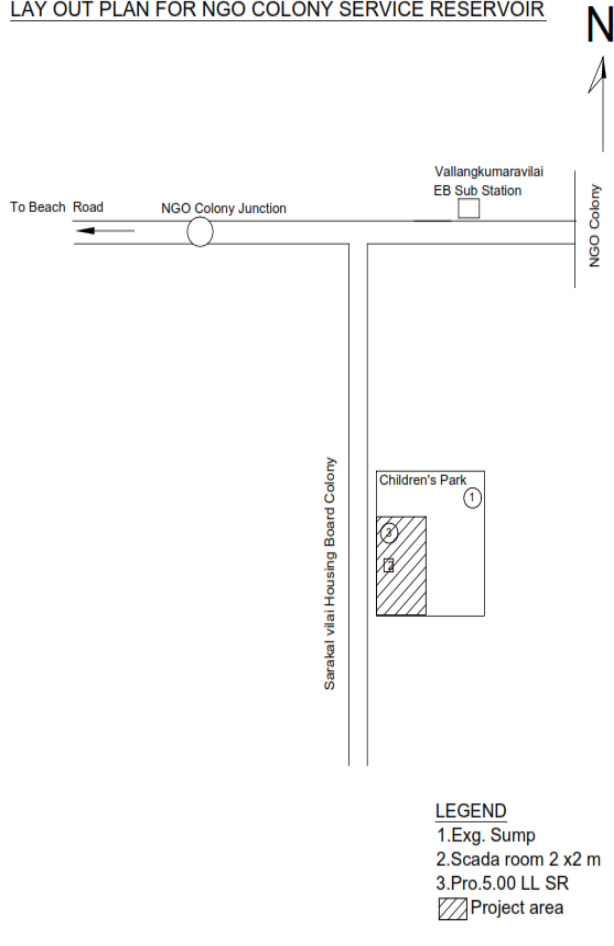
- 1.Exg.0.10 LL SR
- 2.Scada room 2 x2 m
- 3.Pro.2.20 LL SR
-  Project area

Layout Plan for kariyamanikapuram Service Reservoir

NAGERCOIL WSIS IN KANYAKUMARI DISTRICT

ZONE -XIX A & B

LAY OUT PLAN FOR NGO COLONY SERVICE RESERVOIR

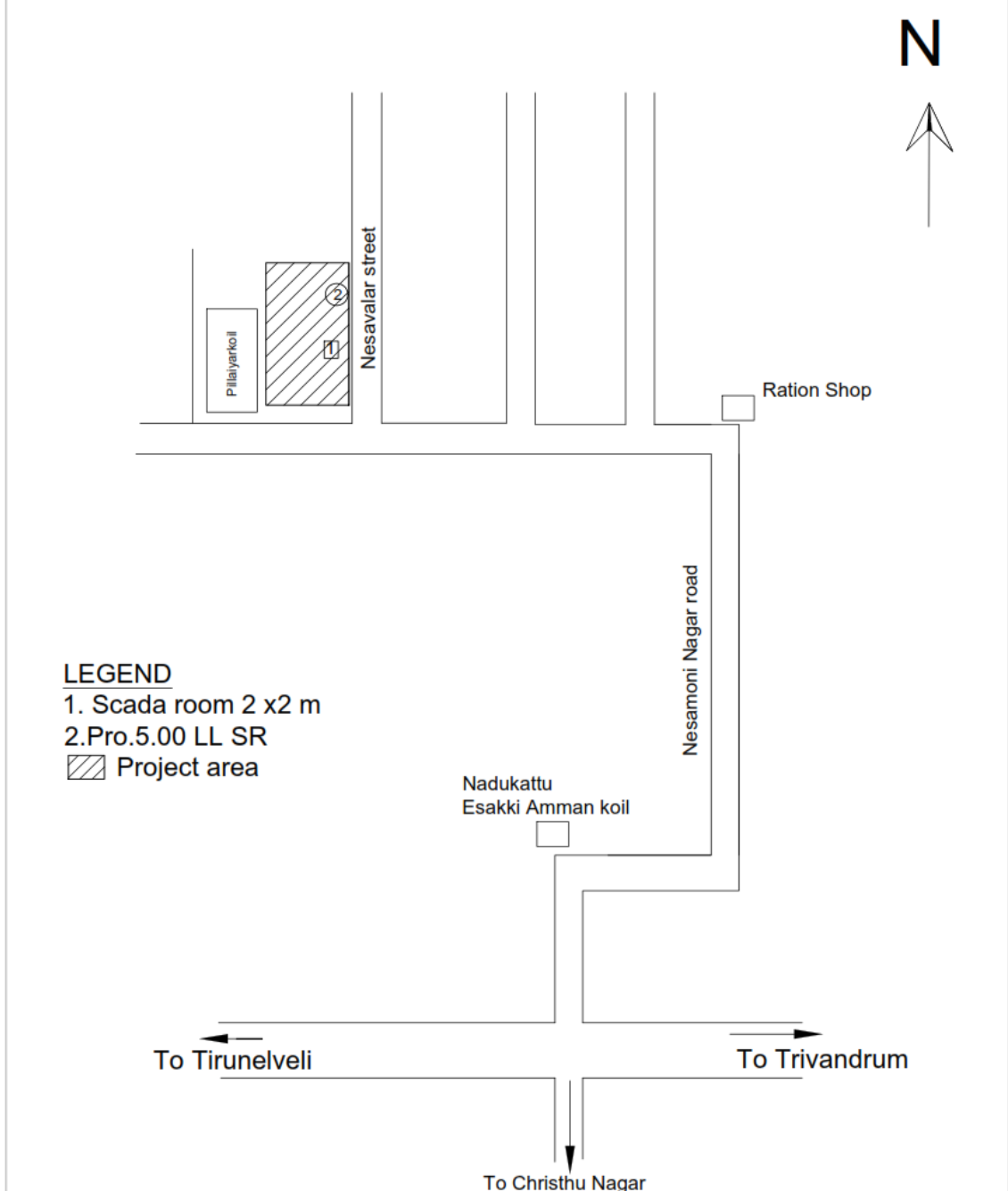


Layout plan for NGO Colony Service Reservoir

NAGERCOIL WSIS IN KANYAKUMARI DISTRICT

ZONE -XII

LAY OUT PLAN FOR NESAMONY NAGAR SERVICE RESERVOIR

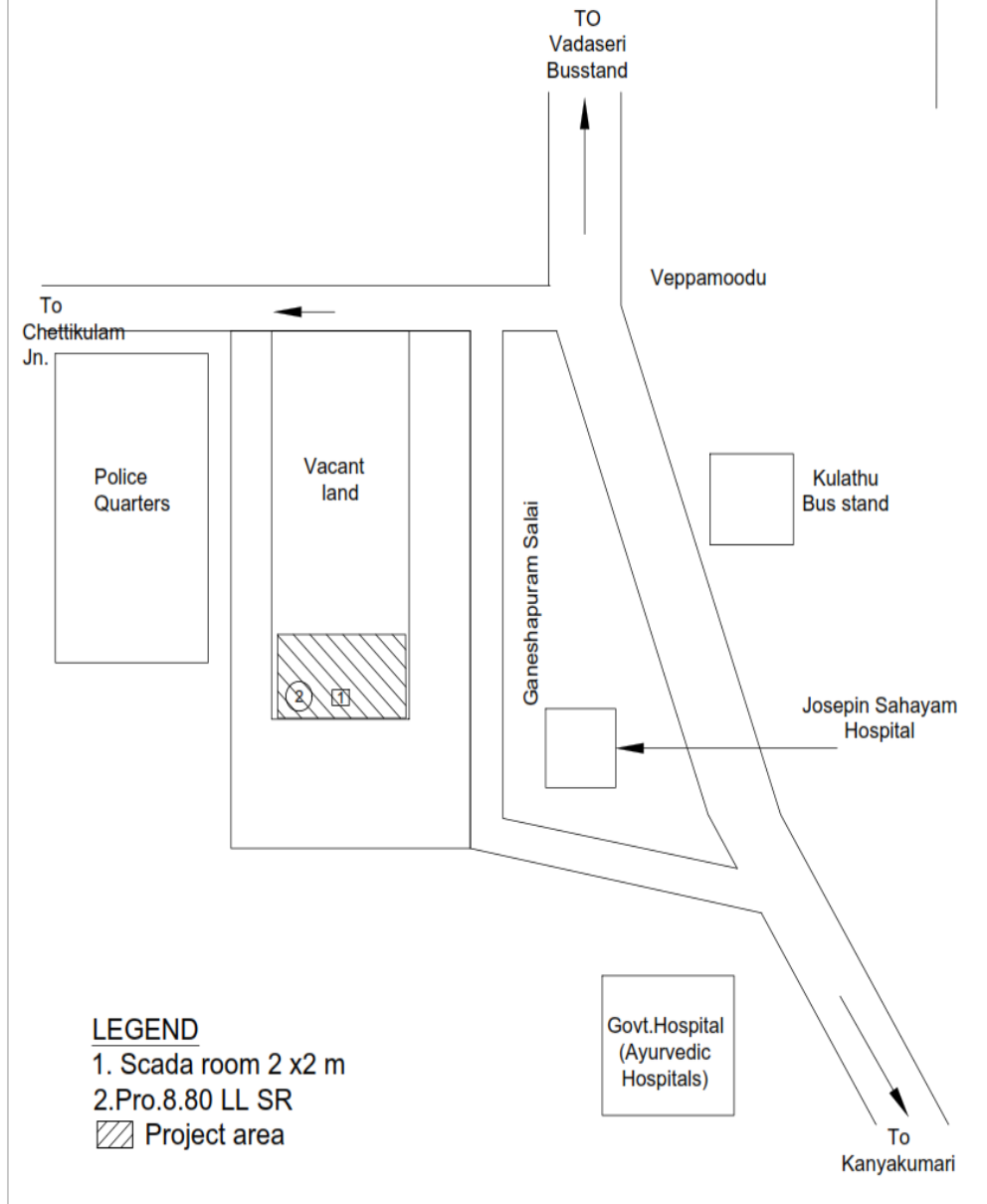


Layout Plan for Nasamony Service Reservoir

NAGERCOIL WSIS IN KANYAKUMARI DISTRICT

ZONE -XXI

LAY OUT PLAN FOR KOTTAR SERVICE RESERVOIR

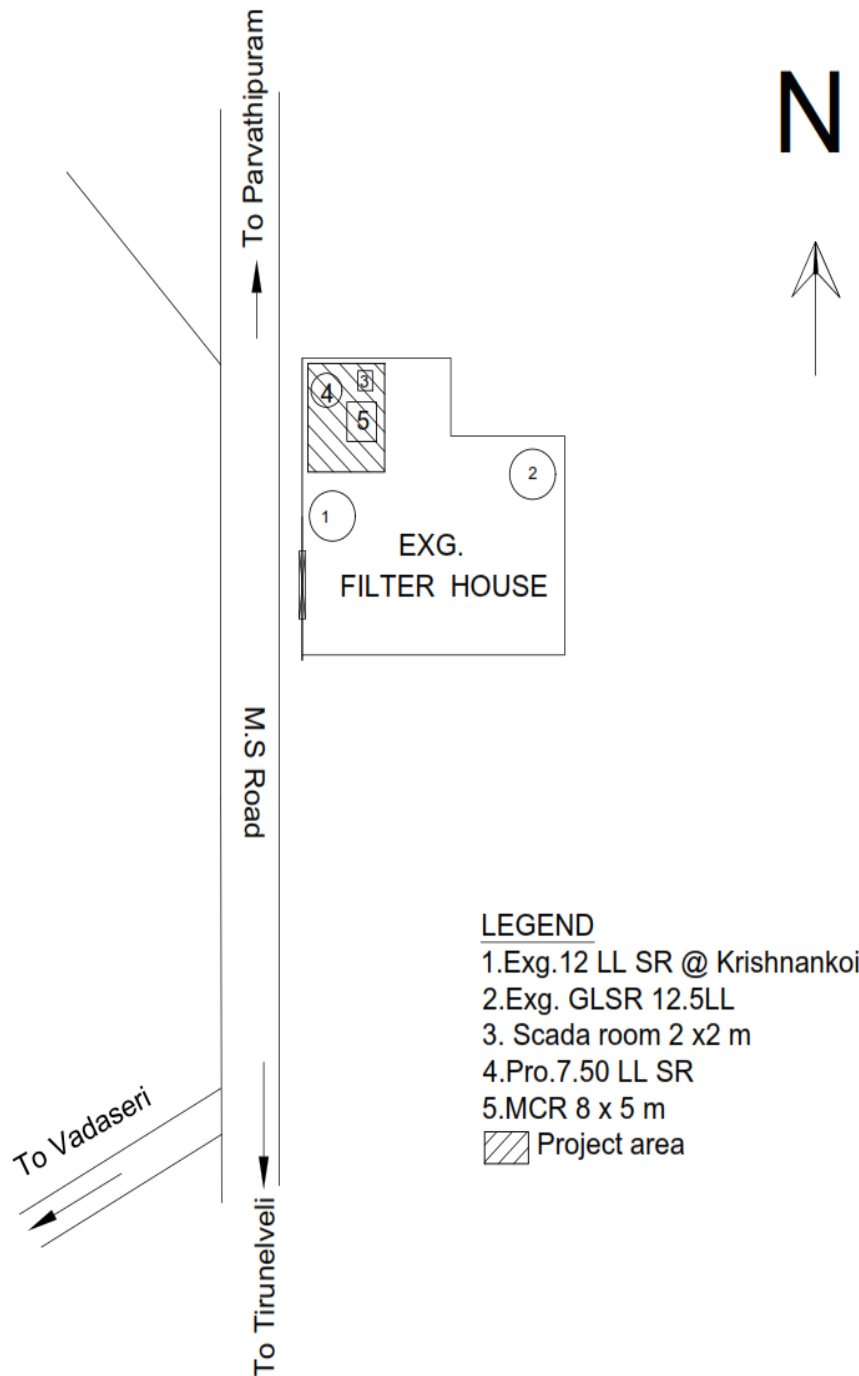


Layout Plan for kottar Service Reservoir


NAGERCOIL WSIS IN KANYAKUMARI DISTRICT

ZONE -X

LAY OUT PLAN FOR KRISHNANKOIL SERVICE RESERVOIR



LEGEND

- 1.Exg.12 LL SR @ Krishnankoil
- 2.Exg. GLSR 12.5LL
- 3. Scada room 2 x2 m
- 4.Pro.7.50 LL SR
- 5.MCR 8 x 5 m
-  Project area

Layout Plan for Krishnankovil Service Reservoir

ANNEXURE -IV
SAFETY IN STORAGE AND HANDLING CHLORINE IN PLANT
OPERATION

1. Introduction

In order to keep the treatment units in disinfected condition and also to kill algae in the water, chlorine is proposed to dose at the raw water and clear water at two places. So, it is proposed to use 6 nos in filled condition at any point of time. The per day consumption of chlorine is around 300 Kg. So, the yearly consumption is 30 tonnes. The chlorination system is well equipped with leak detecting equipment to avoid and hazards.

Chlorine is potentially dangerous. It is, therefore, important that person engaged in a chlorine plant or in any activity involving handling of chlorine should understand the hazards of chlorine and should know preventive measures needed. Safety showers and eye washers and neutralization pits are provided for the safety of workmen and operators.

The instructions for handling and operations of the chlorine system are given below.

2. Storage and Handling of Chlorine Cylinders

Chlorine is stored in special grade steel containers. As per IS:4379-1967, the colour of Chlorine container should be 'golden yellow'. Chlorine cylinders of 100 Kg capacity will be suitable for the proposed WTP. It will be required to store about 3 cylinders at a time at the WTP. Instructions given in the 'Manual on Operation and Maintenance of Water Supply Systems' published by the Central Public Health and Environmental Engineering Organization (CPHEEO) in 2005 for the storage and handling of Chlorine cylinders is should be strictly followed for safe operation of the WTP.

3. Health Hazards of Chlorine

Wet chlorine being corrosive, it forms corrosive acid with body moisture. Inhalation can cause respiratory injury ranging from irritation to death depending upon its concentration and duration of inhalation. First aid - trained Personnel having the knowledge in the use of aid equipment and rendering artificial respiration should be available in the plant. First aid box with necessary contents should be available. Properly designed showers and eye fountains should be provided in convenient

locations and they should be properly maintained. If oxygen is available the same should be administered by authorized person.

4. Fire & Explosion Hazards of Chlorine

Chlorine may react to cause fires or explosions upon contact with turpentine, ether, ammonia gas, hydrocarbons, hydrogen, powdered metals, sawdust and phosphorus. Due to fire in the vicinity, the temperature of the containers rises excessively which results in explosion. In order to avoid explosion of the containers, remove all the movable containers from the fire zone immediately by wearing full protective clothing with respiratory protection. In the case of immovable containers, use water for cooling provided there is no leak.

5. Emergency Response Planning

When a large quantity of chlorine is stored it is essential to have an emergency response planning as leakage of Chlorine may lead to a major accident such as emission, fire or explosion, leading to serious danger to man, immediate or delayed, inside or outside the establishment and/or to the environment, and involving one or more dangerous substances. It has, therefore, become obligatory to take all measures necessary to prevent accidents and to limit their consequences for man and the environment. The hazard control can be achieved by drawing an effective 'on-semergency plan'.

6. Neutralization of Chlorine

A suitable provision should be available for emergency disposal of chlorine from the leaking container. Chlorine may be absorbed in solution of caustic soda, soda ash and hydrated lime. Caustic soda is recommended as it absorbs chlorine more readily. If hydrated lime is used, the slurry must be continuously agitated and recirculated for chlorine absorption. The neutralization can be carried out by Neutralization tank holding caustic soda or hydrated lime or sodium carbonate in solution form. This system can be used only after controlling the leaking container by emergency kit and connecting it to the Neutralization tank by inverted U tube of 11 m height. Do not push the leaking container in the alkali tank. It is recommended to provide a suitable tank to hold the alkali solution in a convenient location near the chlorination plant.

7. Personal Protective Equipment

The following personal protective equipments can be used in case of a Chlorine leakage. Breathing Apparatus: Self-contained breathing apparatus, Air-line respirator or Industrial Canister Type Mask can be used as breathing apparatus, depending on the concentration of Chlorine in the atmosphere and the availability of Oxygen. Protective Clothing: Rubber or PVC clothing is useful in massive exposure which otherwise creates mild skin burns due to formation of acid on the body.

8. Acts and Rules Applicable for Handling of Chlorine

The Gas Cylinder Rules 2004: Storage license from controller of explosives is to be obtained under Gas Cylinder Rules 2004 if the quantity of Cl₂ containers to be stored is more than 5 Nos. Since it is envisaged to store more than 3 cylinders at a time at the proposed WTP, storage license from controller of explosives need not to be obtained.

9. Occupational Health and Safety of WTP Operators

9.1 Potential Hazards to Health and Safety

In addition to the hazards of Chlorine, the WTP Operators will be exposed to a number of hazards such as:

- i) Electrical equipment,
- ii) Rotating mechanical equipment,
- iii) Water treatment chemicals such as Alum and Calcium Hydroxide,
- iv) Laboratory reagents (chemicals),
- v) Slippery surfaces caused by certain chemicals,
- vi) Flooding,
- vii) Confined spaces and underground structures such as valve or pump vaults (toxic and
- viii) explosives gases, insufficient oxygen), and
- ix) Continuous exposure to high noise level in the WTP leading to hearing impairment

9.2 Management of Hazards to Health and Safety

Selection of WTP Employees: Pre-placement medical examination should be carried out of the persons to confirm that they are free from Asthma, Bronchitis and other chronic lung conditions. Follow up medical examination should be carried out once in a year.

Training for Employees: It is essential to impart training to the employees who have to face emergency.

This training should include following:

Instructions in the action to be taken in an emergency,

- i) Use of emergency kit,
- ii) Handling of containers,
- iii) First aid,
- iv) Use of protective equipment,
- v) Knowledge of Chlorine hazards,
- vi) Firefighting,
- vii) Use of safety showers and eye fountains,
- viii) Crash shut down procedure for valves and switches,
- ix) Communication system, and
- x) Study of plant layout with diagram.

The Operator should use appropriate hearing protectors to prevent noise-induced hearing loss caused by exposure to loud and prolonged noise in the pump rooms. The WTP should have an Operation and Maintenance Manual with appropriate safety procedures.

Instructions for Handling of Chlorine Gas Operations

1. Provide proper instruction and supervision to workers responsible for chlorine equipment.
2. Provide proper and approved self-contained breathing apparatus in areas where chlorine is stored or used.
3. Keep all breathing apparatus stored outside the chlorine area.
4. Prepare escape plans from areas where there might be a chlorine emission. Remember to move uphill and upwind.
5. Never store combustible or flammable materials near chlorine containers.
6. Never apply heat directly to a chlorine container.
7. Never attempt to weld an “empty” chlorine pipe line without purging it with air first.
8. Install safety showers and eye wash stations near chlorine equipment.
9. If there is a leak, at least two persons should make the repairs.
10. Never spray water on leaking containers; it can make the leak worse.

11. When entering an equipment area, take shallow breaths until you are sure that there is not a chlorine gas leak.
12. Rely upon chlorination equipment for direct disposal of chlorine gas.
13. Secure chlorine containers with chains, chocks, or trunnions.

When using chlorine, personal protective clothing should include:

1. Full face shield or non-ventilated chemical goggles;
2. Chemically resistant rubber gloves;
3. Apron or jacket; and
4. Long sleeves and trousers.
5. Open shoes and sneakers should be prohibited when handling chlorine.

General Directions for First Aid

1. Keep the victim lying down.
2. Examine the victim - look for serious bleeding, lack of breathing, and poisoning.
3. Keep the victim warm.
4. Send someone to call a physician or ambulance.
5. Remain calm. Do not be rushed into moving the victim unless absolutely necessary.
6. Never give an unconscious victim anything to eat or drink.
7. Keep the crowd away from the victim.
8. Ensure the victim is comfortable and cheerful.
9. Don't allow the victim see his injury.

ANNEXURE V
PUBLIC CONSULTATION DETAILS



Public Consultation Photo

புத்தன் அணை குடிநீர் திட்டத்துக்கு தொழில்நுட்ப அனுமதி

நாகர்கோவில் நகராட்சி என்ஜினியர் சுரேஷ்குமார் தகவல்

நாகர்கோவில், மே.14- நாகர்கோவில் நகரின் குடிநீர் பற்றாக்குறையை தீர்க்க செயல்படுத்தப்பட உள்ள புத்தன் அணை குடிநீர் திட்டத் துக்கான தொழில்நுட்ப அனுமதி கிடைத்துள்ளதாக நகராட்சி என்ஜினியர் சுரேஷ்குமார் கூறினார்.

முக்கடல் அணை

நாகர்கோவில் நகராட்சி பகுதியில் 2½ லட்சத்துக்கும் மேற்பட்ட மக்கள் வசித்து வருகிறார்கள். இந்நகர மக்களின் குடிநீர் தேவையை பூர்த்தி செய்ய முக்கடல் அணை மூலமாக நகராட்சி நிர்வாகம் தீர்ந்து வைத்து வருகிறது. இந்த அணை சுமார் 50 ஆயிரம் மக்கள் தொகையை கணக்கில் கொண்டு கடந்த பல ஆண்டுகளுக்கு முன்பு குடிநீர் குக்கா மட்டுமே கட்டப்பட்ட அணையாகும்.

அதன் பிறகு பெருகிய மக்கள் தொகைக்கு ஏற்பவும், குடிநீர் தேவையை கருத்தில் கொண்டும் இரண்டு மூன்று முறை குடிநீர் அபிவிருத்தி திட்டங்கள் இந்த அணையில் மேற்கொள்ளப்பட்டன. ஆனாலும் நகர மக்களுக்கு போதிய குடிநீர் கிடைப்பில்லை. அணையில் போதிய அளவு தண்ணீர் இருக்கும் போதுகூட பெரும்பாலான பகுதிகளுக்கு நான்கைந்து நாட்களுக்கு ஒருமுறைதான் குடிநீர் விநியோகம் செய்யப்பட்டு வந்தது.

சாத்தியக்கூறுகள்

தற்போது கடுமையான வறட்சி நிலவும் சூழ்நிலை

யில், முக்கடல் அணை முழுமையாக வறண்டு கட்டாந்தரையாக காட்சி அளிக்கும் நிலையில் பேச்சிப்பாறை அணையில் இருந்து தினமும் 50 கன அடி வீதம் தண்ணீர் திறந்து விடப்பட்டு, அந்த தண்ணீரைக் கொண்டு நகராட்சி நிர்வாகம் மக்களுக்கு குடிநீர் விநியோகம் செய்து வருகிறது. அதுவும் 10 அல்லது 15 நாட்களுக்கு ஒருமுறைதான் குடிநீர் விநியோகம் செய்யப்படுகிறது. மேலும் முக்கடல் அணையில் தண்ணீர் போதுமான அளவு இருக்கும்போது நான் ஒன்றுக்கு 230 லட்சம் லிட்டர் குடிநீர் விநியோகம் செய்யப்பட்டது, தற்போது 170 லட்சம் லிட்டர் தண்ணீர்தான் விநியோகம் செய்யப்படுகிறது.

எனவே குடிநீர் பிரச்சினைக்கு தீர்வுகாண நகராட்சி நிர்வாகத்தால் உலக்கையை குவி திட்டம், குழித்துறை தாமிரபரணியாறு குடிநீர் திட்டம் என பல்வேறு திட்டங்களை ஆய்வு செய்தது. ஆனால் இந்த திட்டங்களுக்கான சாத்தியக்கூறுகள் இல்லாத நிலையில் கைவிடப்பட்டன.

விவசாயிகளுக்கு விளக்கம்

இந்தநிலையில் நாகர்கோவில் நகரின் குடிநீர் பிரச்சினைையை தீர்க்க, மத்திய-மாநில அரசுகள் மற்றும் நகராட்சி பங்களிப்போடு அம்மாத திட்டத்தில் ரூ.251 கோடியில் நாகர்கோவில் நகராட்சிக்கு 3-வது குடிநீர் அபிவிருத்தி திட்டமான புத்தன் அணை குடிநீர் திட்டத்தை செயல்படுத்த நகராட்சி அதிகாரிகள் நடவடிக்கை மேற்கொண்டு வருகிறார்கள்.

கொண்டு வருகிறார்கள்.

இந்த திட்டத்துக்கான மக்கள் கருத்துக்கேட்புக் கூட்டம் கடந்த சில தினங்களுக்கு முன்பு நாகர்கோவில் நகராட்சியில் நடைபெற்றது. இதையடுத்து விவசாய அமைப்புகளைச் சேர்ந்தவர்கள் இந்த திட்டத்தை செயல்படுத்தக்கூடாது என்று கூறி கலெக்டரிடம் மனு கொடுத்தனர். உடனே நகராட்சி அதிகாரிகள், விவசாய சங்க பிரதிநிதிகளிடம் "புத்தன் அணையில் இருந்து ஆண்டுக்கு 15 ஆயிரம் மில்லியன் கன அடி தண்ணீர் எடுக்கப்படுகிறது. இதில் 5,600 மில்லியன் கன அடி தண்ணீர் தான் விவசாயத் துக்காக பயன்படுத்தப்படுகிறது. 9,400 மில்லியன் கன அடி தண்ணீர் உபரியாக கடலில் விடப்படுகிறது. உபரியாக விடப்படும் தண்ணீரில் 325 மில்லியன் கன அடி தண்ணீரைத்தான் நாகர்கோவில் நகராட்சி குடிநீருக்கு எடுக்க இருக்கிறோம். எனவே இந்த திட்டத்தால் விவசாயிகளுக்கோ, விவசாயத்துக்கோ எவ்வித பாதிப்பும் ஏற்படாது" என விளக்கியதாக கூறப்படுகிறது.

அனுமதி

இந்தநிலையில் புத்தன் அணை குடிநீர் திட்டத்துக்கு கடந்த சில தினங்களுக்கு முன்பு குடிநீர் வடிகால் வாரிய பொறியாளர் இயக்குனர் தொழில்நுட்ப அனுமதி வழங்கியிருப்பதாகவும், இந்த திட்டத்துக்கான டெண்டர் ஆவணங்களை சரிபார்க்க உலக வங்கி நிறுவனத்துக்கு அனுப்பி வைக்கப்பட்டு இருப்பதாகவும், அதற்கு ஒப்புதல் கிடைத்ததும் இந்த திட்டத்துக்கான உலகளாவிய டெண்டர் விடப்படும் எனவும் நாகர்கோவில் நகராட்சி என்ஜினியர் சுரேஷ்குமார் தெரிவித்தார்.

நாகர்கோவில் குடிநீர் பிரச்சினையை தீர்க்க

கு.251 கோடியில் புத்தன் அணை திட்டம்

நகராட்சி அதிகாரி தலைமையில் பொதுமக்கள் கருத்து கேட்பு கூட்டம் நடந்தது

நாகர்கோவில், மே.5-
நாகர்கோவில் குடிநீர் பிரச்சினையை தீர்க்க கு.251 கோடியில் புத்தன் அணை குடிநீர் திட்டத்தை அமல்படுத்துவது குறித்து நகராட்சி அதிகாரி தலைமையில் பொது மக்கள் கருத்து கேட்பு கூட்டம் நடந்தது.

முக்கடல் அணை

குமரி மாவட்டம் திருவிதாங்கூர் சமல்நாவத்துடன் இருந்தபோதே நாகர்கோவில் நகர மக்களுக்கு முக்கடல் அணையில் இருந்து குடிநீர் எடுக்கப்பட்டு வந்தது. இந்த திட்டம் சித்திரை திருநாள் மகாராஜாவால் மார்த்தாண்டவர்மா குடிநீர் திட்டம் என்ற பெயரில் செயல்படுத்தப்பட்டது. அதன்பிறகு மக்கள் தொகை பெருகியதைத் தொடர்ந்து 1978-ம் ஆண்டில் முக்கடல் அணையில் முதலாவது குடிநீர் அபிவிருத்தி திட்டம் நடந்தது. இதன்விளைவாக முக்கடல் அணையில் உயரம் 5 அடி உயர்த்தப்பட்டும், மார்த்தாள் பகுதியில் நீரேற்று நிலையும் அமைக்கப்பட்டது.

இரண்டாவது குடிநீர் அபிவிருத்தி திட்டம் கடந்த 2000-ம் ஆண்டில் நடந்தது. இதன் மூலம் பேச்சிப்பாறை அணை தண்ணீர் வாய்க்காலில் இருந்து முக்கடல் அணைக்கு எடுக்கும் திட்டம் செயல்படுத்தப்பட்டது. ஏற்கனவே 6 நீர்த்தேக்க தொட்டிகள் இருந்தன. மேலும் 5 நீர்த்தேக்க தொட்டிகள் அதிகரிக்கப்பட்டன. இதன்மூலம் 2 லட்சம் லிட்டர் முதல் 12 லட்சம் லிட்டர் வரை மொத்தம் 11 நீர்த்தேக்க தொட்டிகள் உள்ளன. இதை யடுத்து அணையில் தண்ணீர் அதிகமாக இருக்கும் நேரங்களில் நான் ஒன்றுக்கு 230 லட்சம் லிட்டர் தண்ணீர் நகர மக்களுக்கு விநியோகம் செய்யப்பட்டு வந்தது.

ணீரைத்தான் நாகர்கோவில் நகராட்சி குடிநீருக்கு எடுக்க இருக்கிறோம் எனவே இந்த திட்டத்தால் விவசாயிகளுக்கு, விவசாயத்துக்கோ எவ்வித பாதிப்பும் ஏற்படாது.

முக்கடல் அணையில் தண்ணீர் இருக்கும் நேரங்களில் நான் ஒன்றுக்கு 230 லட்சம் லிட்டர் குடிநீருக்காக எடுக்கிறோம். தற்போது அணையில் தண்ணீர் இல்லாத நிலையில், பேச்சிப்பாறை அணையில் இருந்து எடுக்கப்படும் தண்ணீரில் 170 லட்சம் லிட்டர் தண்ணீர் தான் குடிநீருக்காக விநியோகம் செய்யப்படுகிறது எனவே புத்தன் அணை குடிநீர் திட்டத்தை செயல்படுத்தும்போது தினமும் 410 லட்சம் லிட்டர் தண்ணீர் எடுக்கலாம். மேலும் கூடுதலாக 10 நீர்த்தேக்க தொட்டிகள் அமைக்கப்படுவதோடு, பகிர்மானக் குழாய்கள் புதிதாக அமைத்து அணைந்து விடுகனாகும் புதிய குடிநீர் இணைப்பு வழங்கப்படும். இவ்வாறு என்ஜினியர்

சுரேஷ்குமார் கூறினார்.

சிறப்பு இல்லை

குடிநீர் வழங்கல் வாரிய அலுவலர்களும் இந்த திட்டம் ஏற்றதென பகுதிகள் வழியாக செயல்படுத்தப்படும் என்பது தொடர்பாக வினாக்கள் அளித்தனர். இந்த திட்டத்துக்கு கூட்டத்தில் கலந்து கொண்டவர்கள் யாரும் ஏதிர்ப்பு தெரிவிக்கவில்லை என அதிகாரிகள் தரபயில் கூறப்பட்டது. காலை 10 மணிக்கு தொடங்கிய இந்த கூட்டம் மதியம் 12.30 மணி வரை நடந்தது.

கு.251 கோடியில் புதிய திட்டம்

உற்போது கடுமையான வறட்சி நிலவுவதால் முக்கடல் அணை வறண்டுவிட்டது. இதனால் பேச்சிப்பாறை அணை தண்ணீர் மூலம்தான் குடிநீர் விநியோகம் செய்யப்பட்டு வருகிறது. அதுவும் நான் ஒன்றுக்கு 170 லட்சம் லிட்டர் தண்ணீர் தான் விநியோகம் செய்யப்படுகிறது. இதனால் நான் ஒன்றுக்கு 60 லட்சம் லிட்டர் தண்ணீர் பற்றாக்குறை ஏற்பட்டது. மேலும் 15 நாட்களுக்கு ஒருமுறை தான் பல பகுதிகளுக்கு குடிநீர் விநியோகமும் நடைபெறுகிறது.

இதையெல்லாம் கருத்தில் கொண்டு நாகர்கோவில் குடிநீர் பிரச்சினையை தீர்க்க, மத்திய-மாநில அரசுகள் மற்றும் நகராட்சி பங்களிப்போடு அமர்த்த திட்டத்தில் கு.251 கோடியில் நாகர்கோவில் நகராட்சிக்கு 3-வது குடிநீர் அபிவிருத்தி திட்டமான புத்தன் அணை குடிநீர் திட்டத்தை செயல்படுத்த அதிகாரிகள் நடவடிக்கை மேற்கொண்டு வருகிறார்கள்.

கருத்துக்கேட்பு கூட்டம்

இந்த திட்டம் தொடர்பாக மக்கள் கருத்துக்கேட்பு கூட்டம் நேற்று நாகர்கோவில் நகராட்சியில் நடைபெற்றது. கூட்டத்துக்கு நகராட்சி என்ஜினியர் சுரேஷ்குமார் தலைமை தாங்கினார். குடிநீர் வடிகால் வாரிய உதவி செயற்பொறியாளர் ஆனந்தராஜன், உயர்நிலை என்ஜினியர் ஆனந்தவல்லியுசீவோர் அமைப்புகளைச் சேர்ந்த நாமஸ், ஸ்ரீராம், இயற்கை ஆர்வலர் வால்மோகன், டாக்டர் கமித்ரா உள்பட ஏராளமானோர் கலந்து கொண்டனர்.

இந்த கூட்டத்தில் புத்தன் அணை திட்டம் குறித்து என்ஜினியர் சுரேஷ்குமார் கூறிய தாவது-

புதிய இணைப்பு

அமர்த்த திட்டத்தில் கு.251 கோடியில் செயல்படுத்தப்பட உள்ள புத்தன் அணை குடிநீர் திட்டத்துக்கு மத்திய அரசு கு.111 கோடியும், மாநில அரசு கு.44 கோடியும், நாகர்கோவில் நகராட்சி கு.96 கோடியும் அளிக்க உள்ளன. புத்தன் அணையில் இருந்து ஆண்டுக்கு 15 ஆயிரம் மில்லியன்கள் அடி தண்ணீர் எடுக்கப்படுகிறது. இதில் 5,600 மில்லியன்கள் அடி தண்ணீர் தான் விவசாயத்துக்காக பயன்படுத்தப்படுகிறது. 9,400 மில்லியன்கள் அடி தண்ணீர் உபரியாக கடலில் விடப்படுகிறது. உபரியாக விடப்படும் தண்ணீரில் 325 மில்லியன்கள் அடி தான்

AJANDHA

Water Supply Improvement project AMRUT Scheme No: 0009 மதிப்பீடு தொகை 251.43 கோடி மதிப்பீட்டில் செயல்படுத்த நகராட்சி நிர்வாக ஆணையர் சென்னை அவர்களின் நிர்வாக அனுமதி WSIS to ULB with the Funding pattern Lr.Roc No. 8214/2016/IHSDP3 நாள்.17.12.2016 –ன் படி விபரம் கீழ்வருமாறு.

(Rs. In Crores)					
Sanctioned project cost	GOI Share	GTN Share	ULB Share	TNUDF Loan	O & M Cost
251.43	111.72	44.68	23.21	52.46	19.36

அடல் நகரிய சீர்த்திருத்தம் மற்றும் வளர்ச்சி இயக்கம் திட்டத்தின் நாகர்கோவில் நகராட்சி மூன்றாவது குடிநீர் அபிவிருத்தி திட்டத்திற்காக மேற்படி நிதி ஆதாரப்படி நிர்வாக அனுமதி பெறப்பட்டு பணிகள் மேற்கொள்ளப்பட உள்ளது. மேற்படி பணி சம்பந்தமான கருத்து கேட்பு கூட்டம் இன்று 05.05.2017 முற்பகல் 10.00 மணி அளவில் நகராட்சி அலுவலக நகர்மன்ற அரங்கில் வைத்து பொறியாளர் மற்றும் ஆணையாளர் (பொ) தலைமையில் நடைபெற்றது.

I	1	குடிநீர் அபிவிருத்தி திட்டம் (AMRUT) கேள்விகளுக்கு நாகர்கோவில் நகராட்சியிலிருந்து திட்ட விளக்கம் வழங்கியவர்
	1	D, Suresh Kumar, M,Tech Municipal Engineer & Commissioner (i/c) Nagercoil Municipality.
II	தமிழ்நாடு குடிநீர் வடிகால் வாரியத்திலிருந்து திட்டம் விளக்கம் வழங்கியவர்கள்	
	1	Er. C.Anantha Rajan, ME., Asst Executive Engr. TWAD Board, PF Sub Division Nagercoil (9790307350)
	2	Selvi. S. Anantha Valli Junior Engr.

	Tirunelveli.
II	புத்தன் அணை மற்றும் முக்கடல் அணை பகுதிகளில் உள்ள ஆக்கிரமிப்பு பற்றிய கேள்விக்கு பதில் விபரம் வழங்கியவர்கள்
(i)	திரு. கெபின் ஜாய் நகரமைப்பு ஆய்வாளர் நகரமைப்பு அலுவலர் (பொ), நாகர்கோவில் நகராட்சி.
(ii)	திரு. சந்தோஷ், நகரமைப்பு ஆய்வாளர் நாகர்கோவில் நகராட்சி.
(iii)	திருமதி. மகேஷ்வரி, நகரமைப்பு ஆய்வாளர் நாகர்கோவில் நகராட்சி.
(iv)	திருமதி. தூர்க்கா தேவி, நகரமைப்பு ஆய்வாளர் நாகர்கோவில் நகராட்சி.
III	வருகை தந்த மக்கள் நல முக்கிய பிரமுகர்கள்
1)	திரு. S.R. ஸ்ரீராம் 13, விக்டோரியர் பிரஸ் ரோடு, நாகர்கோவில்.
2)	திரு. தாமஸ் பத்தல் விளை, நாகர்கோவில்.
3)	Dr. R.S. வால்மோகன் வாட்டர் டேவக் ரோடு, நாகர்கோவில்.
4)	திரு. செல்லத்துரை, நேசமணி நகர் CSI சர்ச், நாகர்கோவில்.
5)	Maj. General Ayvan Devavaram A.N. Kudy, Asaripallam.

6)	Thiru. Sankaran USHA Enter Prises Opp. Stadium, Nagercoil
7)	Dr. R. Sarojini Devi Kasthuri Bhai Mathar Sangam Collecterate Junction, Nagercoil.
8)	Thiru. P. Sivathanu CE (Rtd) 75, சிதம்பரம் கார்டன் வல்லன் குமாரவிளை
9)	Er, P. Arumugam சிதம்பரம் கார்டன் வல்லன் குமாரவிளை
10	திரு. மீனாட்சி சுந்தரம் காமாட்சி அம்மன் கோவில் தெரு, நாகர்கோவில் CPI (M) Nagercoil
11	I. பிச்சையன் நாகர்கோவில் CPI (M) Nagercoil
12	M.கவாமி CPI (M) Nagercoil
13	திரு. பெணர்ட் தேவதாஸ் நாகர்கோவில் CPI (M) Nagercoil
14	திரு. S.ஆறுமுகம் CPI (M) Nagercoil
15	திரு. க.பெ. ரவி புளியவிளை,


	CPI (M) Nagercoil
16	திரு. தாமோதரன்பிள்ளை கிருஷ்ணன் கோவில்
17	திரு. R.ராஜ் கன்னியாகுமரி டிரஸ்ட் இரத்ததானம்
18	திரு. M.தாமஸ் President Kanyakumari Jilla Consumer Protection
19	E. Thanumalaya Perumal President, Nava Jeevitha Nala Sangam.

ஆலோசனை விளக்கம் விபரம்:

திரு. ஸ்ரீராம்		
வ.எண்	கேள்வி	பதில்
1	புத்தன் அணை சரியான Location சொல்லவு.	பேச்சிப்பாறை அணையில் இருந்து வரும் தண்ணீரும் பெருஞ்சாணி அணையில் இருந்து வரும் தண்ணீரும் பொன்மனை அருகே புத்தன் அணை என்னும் இடத்தில் இணைகிறது.
2	தாமிரவரணி ஆற்றில் இருந்தா தண்ணீர் விநியோகம் செய்யப்படுகிறது.	இல்லை.
3	குழித்துறை ஆற்றின் தண்ணீர் நாகர்கோவிலுக்கு வர வழிமுறை உள்ளதா?	தமிழ்நாடு குடிநீர் வடிகால் வாரியத்தால் ஏற்கனவே சர்வே செய்யப்பட்டதில் இதற்கான திட்டச்செலவு மிகவும் அதிகம் என்பதால் கைவிடப்பட்டது.
4	புதிய திட்டத்தின் மூலம் Filter house புதிய முறையில் கட்டப்படுமா அல்லது மார்த்தாண்டா வர்மா காலத்தில் கட்டப்பட்ட Filter house அப்படியே இருக்குமா	Filter house எண் I & II மட்டும் இடித்து புதிய முறையில் கட்டப்படும்
5	மேல்நிலை மற்றும் கீழ் நிலை நீர்தேக்க தொட்டிகளில் தண்ணீர் Pumbing ஒரே நேரத்தில் ஆகுமா?	ஒரே நேரத்தில் எல்லா Tank –லும் Pump செய்து 24 மணி நேரமும் இத்திட்டத்தின் மூலம் குடிநீர் விநியோகம் செய்ய முடியும்.
6	Filter house –ல் இருந்து 24 மணி நேரமும் தண்ணீர் விநியோகம் செய்யப்படுகிறதா?	Zone Zone ஆக பிரித்து விநியோகம் செய்யப்படுகிறது.
7	வழியேர கிராமங்களுக்கும் சுசீந்திரம், கன்னியாகுமரிக்கும் தண்ணீர் வழங்கப்படுமா?	வழக்கம் போல வழங்கப்படும்.

	இல்லை. இத்திட்டத்தின் மூலம் புதிய வழிமுறைகள் உள்ளதா.	காலங்களில் பெறப்படும்.
2	புத்தன் அணையின் தண்ணீர் தடையின்றி கிடைக்குமா?	தற்போது புத்தன் ஆணையில் தண்ணீர் எடுத்து வேர்கிளம்பி கூட்டு குடிநீர் திட்டம் வருடம் முழுவதும் வெற்றிகரமாக செயல்பட்டு வருகிறது.
Major General David அவர்களது கேள்விக்கு ஆணையர் பதில்		
1	Filter house-ல் 1972 -க்கு பிறகு எந்த விரிவாக்கமும் செய்யப்படவில்லை Capacity Increase செய்யப்படுமா?	புதிய தொழில் நுட்பங்களை பயன்படுத்தி கொள்ளாது விரிவாக்கம் செய்யப்படும்.
2	2050 ஆம் ஆண்டு நகராட்சி எப்படி இருக்க வேண்டும், மக்கள் தொகைக்கு ஏற்றவாறு இந்த திட்டத்தை திறம்பட செயல்பட வேண்டும். Addition DAM செயல்படுத்தி 24 மணி நேரம் குடிநீர் விநியோகம் செய்ய திட்டம் செயல்படவேண்டும்.	செயல்படுத்தப்படும்
திரு. நீலகண்டபிள்ளை அவர்களது கேள்விக்கு ஆணையர் பதில்		
1	திட்டம் விரைவாக காலதாமதம் இல்லாமல் செயல்படவேண்டும்.	மதிப்பீடு TUFIDCO வரைமுறைப்படுத்தப்பட்ட பின் June -ல் ஒப்பந்தப்புள்ளி கோரப்பட்டு உடன் வேலை உத்தரவு வழங்கி பணி ஆரம்பிக்கப்படும்.
2	MUKKADAL DAM -ல் ஆக்கிரமிப்புகள் உள்ளது அகற்றப்படுமா?	அகற்றப்படும்.
3	முக்கடல் டாம் மண்ணினால் கட்டப்பட்டது. கான்கிரிட் போடணும்.	சரி செய்யப்படும்.
திரு. எபனேசர் மார்சிஸ் கம்யூனிஸ்ட்		
1	Estimate திறம்பட போடவேண்டும் சரியாக Plan செய்து திறம்பட செயல்பட வேண்டும். விரைவில் திட்டம் முடிவற்ற நடவடிக்கை எடுக்கவேண்டும்.	இரண்டு வருடத்திற்குள் திட்டம் திறம்பட முடிக்கப்படும்.

2	இந்த திட்டத்தினால் விவசாயிகள் பாதிக்கப்படுமா?	தற்போது பேச்சிப்பாறை உள்ளிட்ட ஆணைகளிலிருந்து 20 ஆயிரம் மில்லியன் கன அடி தண்ணீர் திறந்து விடப்படுகிறது. இதில் விவசாயத்திற்கு பயன்படுவது 9 ஆயிரம் மில்லியன் கன அடி மட்டுமே. மீதமுள்ள 11 ஆயிரம் மில்லியன் கன அடி தண்ணீரில் 525 மில்லியன் கன அடி தண்ணீர் மட்டுமே நாகர்கோவில் குடிநீருக்கு பெறப்படுகிறது. எனவே விவசாயிகளுக்கு எவ்வித பாதிப்பும் இல்லை.
	ஆக்கிரமிப்புகள் அகற்றப்படுமா?	நகரமைப்பு பிரிவினரால் நடவடிக்கை எடுக்கப்படும்.
3	திட்டம் செயல்படுத்தும் முன்பு இதுபோல் கூட்டம் கூட்டி ஆலோசனை பெற்றிருந்தால் சிறப்பாக இருந்திருக்கும்.	வருங்காலங்களில் செயல்படுத்துகிறோம்.
4	பழைய இணைப்புகள் மாற்றி புதிய இணைப்புகள் செயல்படுத்துவீர்களா?	புதிய இணைப்புகள் செயல்படுத்தப்படும்.


 ஆணையர்(பொ)
 நாகர்கோவில் நகராட்சி
 5/5/17