

Resettlement Plan

Document Stage: Draft for Consultation
Project Number: 49107-010
April 2022

India: Tamil Nadu Urban Flagship Investment Project (Tranche 3) – Underground Sewerage System for 4 added Areas of Coimbatore Corporation – Zone V and Zone VII

Prepared by Tamil Nadu Water Supply and Drainage Board for beneficiary, the Coimbatore City Municipal Corporation, Government of Tamil Nadu for the Asian Development Bank.

CURRENCY EQUIVALENTS

(as of 25 April 2022)

Currency Unit	–	Indian rupee (₹)
₹1.00	=	\$0.0131
\$1.00	=	₹76.464

ABBREVIATIONS

ADB	–	Asian Development Bank
ASO	–	Assistant Safeguards Officer
BPL	–	Below Poverty Line
CBO	–	Community Based Organizations
CCMC	–	Coimbatore City Municipal Corporation
CPR	–	Common Property Resources
CMA	–	Commissionerate of Municipal Administration
DMS	–	Detailed Measurement Surveys
DWC	–	Double Walled Corrugated
EUP	–	Enter Upon Permission
EMP	–	Environmental Management Plan
GIAC	–	Governance Improvement and Awareness Consultant
GRC	–	Grievance Redress Committee
GRM	–	Grievance Redress Mechanism
IPP	–	Individual Power Pump
MLD	–	Million Litres per Day
MPS	–	Main Pumping Station
O&M	–	Operation and Maintenance
OBC	–	Other Backward Community
PIU	–	Project Implementation Unit
PMU	–	Project Management Unit
PPTA	–	Project Preparatory Technical Assistance
RandR	–	Rehabilitation and Resettlement
ROW	–	right-of-way
SF No.	–	Survey Field Number
SPO	–	Social Project Officer
SPS	–	Safeguard Policy Statement
STP	–	Sewage Treatment Plant
TLC	–	Town Level Committee
TNUFIP	–	Tamil Nadu Urban Flagship Investment Program
TNUIFSL	–	Tamil Nadu Urban Infrastructure Financial Services Limited
TUFIDCO	–	Tamil Nadu Urban Finance and Infrastructure Development Corporation Limited
TWADB	–	Tamil Nadu Water and Drainage Board
UGSS	–	Under Ground Sewerage System
ULB	–	Urban Local Body
WHH	–	Women Headed Household

WEIGHTS AND MEASURES

km	–	kilometer
m	–	meter
MLD	–	million liters per day
mm	–	millimeter
km ²	–	square kilometers

NOTE

In this report, "\$" refers to United States dollars.

This draft resettlement plan is a document of the borrower. The views expressed herein do not necessarily represent those of ADB's Board of Directors, Management, or staff, and may be preliminary in nature. Your attention is directed to the "terms of use" section of this website.

In preparing any country program or strategy, financing any project, or by making any designation of or reference to a particular territory or geographic area in this document, the Asian Development Bank does not intend to make any judgments as to the legal or other status of any territory or area.

CONTENTS

	Page
I. INTRODUCTION	1
A. Background	1
B. Subproject Description	2
C. Scope of Land Acquisition and Resettlement	4
D. Socioeconomic Information and Profile	19
E. Information Disclosure, Consultation and Participation	22
F. Grievance Redress Mechanism	27
G. Legal Framework	30
H. Entitlements, Assistance and Benefits	31
I. Resettlement Budget and Financing Plan	34
J. Institutional Arrangements and Implementation Schedule	35
K. Monitoring and Reporting	40

APPENDICES

1. Details of Roads /Streets Screened under Resettlement Survey	41
2. Safety Measures for Pipe Laying - Sample Template	79
3. Details of Land	81
4. Subproject Information Disclosure Leaflet (In English and Tamil)	122
5a. Minutes of Stakeholder Consultation Meeting (Zone V)	125
5b. Minutes of Stakeholder Consultation Meeting (Zone VII)	136
5c. Minutes of Stakeholders Consultation Meeting (Kavundapalayam, Vadavalli, and Thudiyalur)	
5d. Field Visits to Coimbatore	
6. Sample Grievance Registration Form	154
7. Temporary Economic Impacts of the affected persons	155
8. (Contd) Photographs of potential temporary economic impacts	179

FIGURES

Figure 1: Proposed Underground Sewerage System under ADB Financing	4
Figure 2: Type of Business	20
Figure 3: Type of Structure	21
Figure 4: Vulnerability Profile	21
Figure 5: Grievance Redress Process	29

TABLES

Table 1: Proposed UGSS in Zone V (Vadavalli and Veerakeralam areas)	6
Table 2: Proposed UGSS for Zone VII (Kavundampalayam, Thudiyalur and Vellakinaru areas)	14
Table 3: Summary of Involuntary Resettlement Impact	18
Table 4: Subproject Summary Socioeconomic Information and Profile	22
Table 5: Consultation and Disclosure Activities during Project Preparatory Stage	23
Table 6: Summary of Consultations	23
Table 7: Entitlement Matrix	33

Table 8: Resettlement Cost for 4 added areas	34
Table 9: Indicative Training Needs Assessment	37
Table 10: Institutional Roles and Responsibilities	37
Table 11: Schedule of Resettlement Implementation	39

EXECUTIVE SUMMARY

Subproject Scope. The Tamil Nadu Urban Flagship Investment Program (TNUFIP) is designed under the Multi Tranche Financing Facility (MFF) modality of ADB financing and will primarily focus on improvement of water supply and sewerage services in selected cities of the state. The three main outputs include: (i) provision of sewage collection and treatment system; (ii) improved access to reliable and smart water supply; and (iii) strengthening of urban governance and urban management. The Project 3 (Tranche 3) of TNUFIP will include three major city corporations of Coimbatore, Madurai and Thoothukudi. In Coimbatore, under TNUFIP, 12 wards and 2 wards (Pt) out of 40 new wards [(i)16 and 17 wards from erstwhile Vadavalli Town Panchayat and 18 and 19 wards from erstwhile Veerakeralam Town Panchayat under Zone V and (ii) 5-9 wards from erstwhile Kavundampalayam Municipality and 1(Pt), 2 – 4 wards from erstwhile Thudiyalur Town Panchayat and 43(Pt) wards from erstwhile Vellakinaru TP under Zone VII] are taken up for provision of comprehensive underground sewerage system (UGSS).

Proposed 4 wards in Vadavalli and Veerakeralam under TNUFIP Coimbatore UGSS are spread over 18.57 km² area and will cater to projected population of 113,243 for the intermediate design year of 2035. Proposed subproject comprises: (i) laying of around 230 kilometers (km) of sewer network of double walled corrugated (DWC)/cast iron pipes ranging from 200-700 mm diameter; (ii) laying of 9.81 kilometer of pumping mains of cast iron pipes of 150-600 millimeter (mm) diameter; (iii) Construction of One main sewage pumping station and 1 sub pumping station; (iv) construction of 7 sewage Lift Stations; (v) Construction of new sewage treatment plant (STP) of 15.43 million liters per day (MLD); (vi) Outfall sewer of length 1.50 kilometer of 400 mm Ductile Iron pipe for disposal of treated water from STP into the Outlet Odai Kumarasamy Lake which flows to Selva Chinthamani Kulam and thereon to Periyakulam at Ukkadam leading to River Noyyal and (vii) Provision of 28,815 house service connections with inspection chambers. Proposed 8 wards and 2 wards (Pt) in Kavundampalayam, Thudiyalur, Vellakinaru (Part) under TNUFIP Coimbatore UGSS are spread over 19.26 km² area and will cater to projected population of 217,789 for the intermediate design year of 2035. Proposed subprojects comprise: (i) laying of around 298 kilometers of sewer network of double walled corrugated (DWC)/cast iron pipes ranging from 200-700 mm diameter; (ii) laying of 4.26 kilometer of pumping mains of cast iron pipes of 150-900 millimeter (mm) diameter; (iii) Construction of one main sewage pumping station and 1 sub pumping station; (iv) Construction of 3 sewage lift stations; (v) Construction of new sewage treatment plant (STP) of 19.49 million liters per day (MLD); (vi) Outfall sewer of length 0.50 kilometer of 700 mm Ductile Iron pipe for disposal of treated water from STP into Sanganur pallam odai, leading to River Noyyal, which is about 11.48 kilometers from the point of disposal and (vii) provision of 42,963 house service connections with inspection chambers.

Key Findings. The present proposal is to provide Under Ground Sewerage System in Wards 16 to 19 covering Vadavalli and Veerakeralam areas and in Wards 1(Part), 2 to 9 and 43 (Part) covering Kavundampalayam, Thudiyalur and Vellakinaru (Part) areas of Coimbatore Corporation. At present sewage is let into the open drains. As there is no proper sewerage system available in the proposed subproject, four added areas of the Coimbatore Corporation, the wastewater produced is let into the open drains leading to nearby odais, creating health hazards to the public. Most of the houses in these areas are provided with individual septic tank and sullage water is let into the nearby streams as sewerage scheme is not provided. The existing open drain system is not functioning satisfactorily. The water stagnates in many places, and causes many diseases due to breeding of mosquitoes and flies. It was decided to take up the Underground Sewerage System to the 4 newly added areas of Coimbatore City Municipal Corporation to improve the quality of life of the public.

There is no permanent/temporary land acquisition envisaged for implementation of proposed subproject components. Construction of proposed sewage Pumping Stations and Lift Stations will be either accommodated within the existing facilities' premises or on vacant Government lands. Construction of new STP for Vadavalli and Veerakeralam areas will be undertaken at Chokkampudur within Corporation land where existing Burial Ground and Electric Crematorium is located. Further for Kavundampalayam, Thudiyalur, Vellakinaru (Part) areas, Construction of new STP will be undertaken at Kavundampalayam Compost Yard Premises within Corporation land where existing solid waste management facility is located. New sewer system will be laid within road rights-of-way (RoW) in the centre of the road by cutting black top. In wider roads, like State highways and national highways, divided roads etc., sewers will be laid along the edge of the road, but mostly within the black top portion. Potential temporary impacts are assessed due to laying of new pipe networks.

To estimate the potential temporary impacts, all roads/streets in project area were screened through transect walks for any encroachments on black top portion/ROW and detailed surveys were conducted for roads where temporary impacts were identified in the 4 added areas (November 2020). Based on this, a total of 169 roadside movable/transitory businesses, owned by 120 males and 49 females, and that are currently operating within ROW are identified as temporarily affected. One third of these businesses are food/juice stalls (34%), and the other businesses include selling of fruits/ vegetables/ mutton/flowers, and other daily consumable items. Survey found 35% affected persons live below poverty line (BPL), 12% are elderly people, and 4% are women headed households. None of the surveyed affected persons belong to scheduled tribes.

Recommended Actions. A draft resettlement plan has been prepared for Coimbatore subproject components to mitigate temporary impacts envisaged during construction/pipe laying. This resettlement plan is in line with the ADB's Safeguard Policy Statement (SPS) 2009, and Resettlement Framework prepared for TNUFIP. All activities during resettlement plan preparation were conducted with full adherence to the COVID-19 guidelines of the government and ADB and shall continue during resettlement implementation and monitoring. A total resettlement budget (only compensation and grievance redress mechanism costs) is estimated at ₹3.59 Million which includes livelihood losses for 25 days. A detailed measurement survey will be conducted in sections ready for implementation, based on detailed design, and the draft resettlement plan updated, based on survey results. The draft resettlement plan will be reviewed by project management unit (PMU) and submitted to ADB for approval prior to start of construction. In line with the resettlement framework, the resettlement plan has also laid down the required institutional and implementation arrangements with schedule, grievance redress mechanism, consultation and disclosure activities and monitoring and evaluation. A summary of resettlement framework and resettlement plan in local language will be disclosed to representatives of all key stakeholders through a city level stakeholder workshop. A hard copy of summaries will also be made available at ULB offices and full documents will be uploaded at their/ADB websites. Project Implementation Unit's Assistant Safeguard Officer (PIU's ASO) will be responsible for updating and implementation of Resettlement Plan. Project management unit's Social Project Officer (PMU's SPO) is responsible for approval and implementation monitoring of RPs. Governance Improvement and Awareness Consultant (GIAC) will assist in monitoring Resettlement Plan implementation.

I. INTRODUCTION

A. Background

1. The proposed Tamil Nadu Urban Flagship Investment Program (TNUFIP) is aligned to support in the following: (i) urban infrastructure across the state improved and world class cities focusing on universal access to 24x7 water supply services and sanitation facilities including tertiary treatment of sewage to become engines for economic growth developed (Vision 2030, Government of Tamil Nadu, [GOTN]); (ii) five industrial corridors developed (GOTN Vision 2030); (iii) quality of life for all, especially the poor and the disadvantaged improved (Mission Statement and Guidelines, Atal Mission for Rejuvenation and Urban Transformation (AMRUT) Government of India, 2015); and (iv) a clean and sustainable environment provided (Smart Cities - Mission Statement and Guidelines, Government of India, 2015). TNUFIP will focus on cities in five priority economic corridors: (i) Chennai-Hosur, (ii) Chennai-Tiruchirapalli, (iii) Coimbatore-Madurai, (iv) Coimbatore-Salem, and (v) Madurai-Thoothukudi. The reform-based component of the program will seek to provide results-based performance incentives to select cities and towns. The program shall also focus on transformative investments in 24x7 water supply, full sanitation coverage smart water management, and urban climate change resilience drawing from the support of various Asian Development Bank (ADB) grant technical assistance. The TNUFIP is envisaged to be structured under three main components: (i) investment in municipal infrastructure namely water supply and sewerage, (ii) municipal reform-based activities, and (iii) technical assistance for design, supervision, program management, reforms, and climate change. TNUFIP will be implemented over an 8-year period beginning in 2018, and will be funded by ADB via its multi tranche financing facility (MFF). The impact of the TNUFIP will be improved livability and resilience in urban areas of economic importance in Tamil Nadu.

2. TNUFIP is aligned with the following impact: Urban livability and climate resilience in cities of economic importance improved. TNUFIP will have the following outcomes: smart and climate resilient urban services delivered in ten cities in priority industrial corridors. The TNUFIP is structured under following three outputs:

- (i) **Output 1 : Sewage collection and drainage improved and climate-friendly sewage treatment systems introduced.** This will include : (i) new (179 million liters per day [MLD]) and rehabilitated sewage (175 MLD) treatment capacity developed with solar power for operations installed on a pilot basis; (ii) reuse of treated sewage water for industrial purposes in selected areas; (iii) new and improved sewage collection pipelines (2,810 kilometers) constructed with 100% household connections made (426,600 household connections); (iv) 173 new sewage pumping stations of 6,390 kilowatts (KW) capacity added; (v) 20 community water and sanitation committees formed with female participation; and (vi) climate resilient drainage and flood management systems established (250 kilometers tertiary and 50 kilometers primary and secondary). (i) new 2 No. of STPs of 15.43 million liters per day (MLD) and 19.49 MLD treatment capacities developed on a pilot basis; (ii) reuse of treated sewage water for industrial purposes in selected areas; (iii) new and improved sewage collection pipelines (528.557 kilometers [km]) constructed with 100% household connections made (71,778 household connections); (iv) 14 new sewage lit/pumping stations of 200 kilowatts (KW) capacity added;
- (ii) **Output 2 : Access to reliable and smart drinking water services improved.** This will include : (i) smart water supply distribution systems (1,520 kilometers pipelines) established within 110 new district metered areas to reduce NRW and

provide regular water supply with 100% household connections (171,000 household connections); (ii) new transmission mains (120 kilometers); (iii) 30 number of pump houses of 1,530 KW capacity; and (iv) new water storage reservoirs (40 reservoirs totaling 70 million liters). The TNUFIP will scale up smart water pilots in Chennai under TA-9048 to reduce nonrevenue water levels and optimize operational efficiency through the latest technologies in smart metering and digital diagnostic tools.

- (iii) **Output 3 : Institutional capacity, public awareness, and urban governance strengthened.** This will include: (i) establishing a new state-level Urban Data and Governance Improvement Cell in the Commissionerate of Municipal Administration (CMA); (ii) establishing a new Project Design and Management Center in CMA; (iii) introducing and implementing a state-wide performance-based urban governance improvement program for all 135 cities in Tamil Nadu to improve financial management, revenues, administration, service delivery, gender and social inclusion, and wastewater reuse and fecal sludge management; and (iv) implementing public awareness campaigns in areas of water conservation, sanitation, and hygiene in 10 project cities. Project Design Consultants (PDC) will be recruited to prepare new projects meeting ADB requirements.

3. **Project 3:** The Project 3 (Tranche 3) of TNUFIP will include three major city corporations of Coimbatore, Madurai and Thoothukudi.

4. Under Output 1 of TNUFIP Tranche 3 in Coimbatore, 12 wards and 2 wards (Part) out of 40 new wards [(i)16 and17 wards from erstwhile Vadavalli TP and 18 and19 wards from erstwhile Veerakeralam TP under Zone V and (ii) 5-9 wards from erstwhile Kavundampalayam Municipality and 1 (Part), 2 – 4 wards from erstwhile Thudiyulur TP and 43(Part) wards from erstwhile Vellakinaru TP under Zone VII] are taken up for provision of comprehensive underground sewerage system (UGSS). Proposed subproject in 4 wards in Vadavalli and Veerakeralam under TNUFIP Coimbatore UGSS comprise: (i) laying of around 230 kilometers of sewer network of double walled corrugated (DWC)/cast iron pipes ranging from 200-700 millimeter diameter; (ii) laying of 9.81 kilometers of pumping mains of cast iron pipes of 150-600 millimeter diameter; (iii) Construction of One main sewage pumping station and 1 sub pumping station; (iv) construction of 7 sewage Lift Stations; (v) Construction of new sewage treatment plant (STP) of 15.43 million liters per day (MLD); (vi) Outfall sewer of length 1.50 km of 400 millimeter Ductile Iron pipe for disposal of treated water from STP into the outlet odai of Kumarasamy Lake which flows to Selva Chinthamani Kulam and thereon to Periyakulam at Ukkadam and (vii) Provision of 28,815 house service connections with inspection chambers. Proposed subproject in 8 wards and 2 wards (Part) in Kavundampalayam, Thudiyalur, Vellakinaru (Part) under TNUFIP Coimbatore UGSS comprise: (i) laying of around 298 kilometers of sewer network of double walled corrugated (DWC)/cast iron pipes ranging from 200-700 millimeter diameter ; (ii) laying of 4.26 km of pumping mains of cast iron pipes of 150-900 millimeter diameter ; (iii) Construction of One main sewage pumping station and 1 sub pumping station; (iv) Construction of 3 sewage lift stations; (v) Construction of new sewage treatment plant (STP) of 19.49 million liters per day (MLD); (vi) Outfall sewer of length 0.50 km. of 700 millimeter Ductile Iron pipe for disposal of treated water from STP into Sanganur pallam odai leading to River Noyyal; and (vii) provision of 42,963 house service connections with inspection chambers.

B. Subproject Description

5. A major part of the Coimbatore city is provided with underground sewerage system which is present within its old corporation limits. In 2011, the city limits were expanded to include surrounding three municipalities; seven town panchayats; and one village panchayat¹ increasing the corporation area from 105.60 km² to 257.04 km². The newly added areas are divided into 40 municipal wards and lack underground sewerage system where most of the wastewater is disposed into roadside drains. Under TNUFIP Tranche 1, 14 wards out of 40 new wards from erstwhile Kuniamuthur and Kurichi municipality under Zone IV were taken up for provision of comprehensive underground sewerage system (UGSS).

6. To further expand the coverage of UGSS in the city, under TNUFIP Tranche-3, it is proposed to take up additional areas in Vadavalli, Veerakeralam, Kavundampalayam, Thudiyalur and Vellakinaru (partly) under Zone V and VII. Proposed UGSS under Tranche-3 will cover additional 14 wards and will cater to projected population of 331,032 for the intermediate design year 2035.

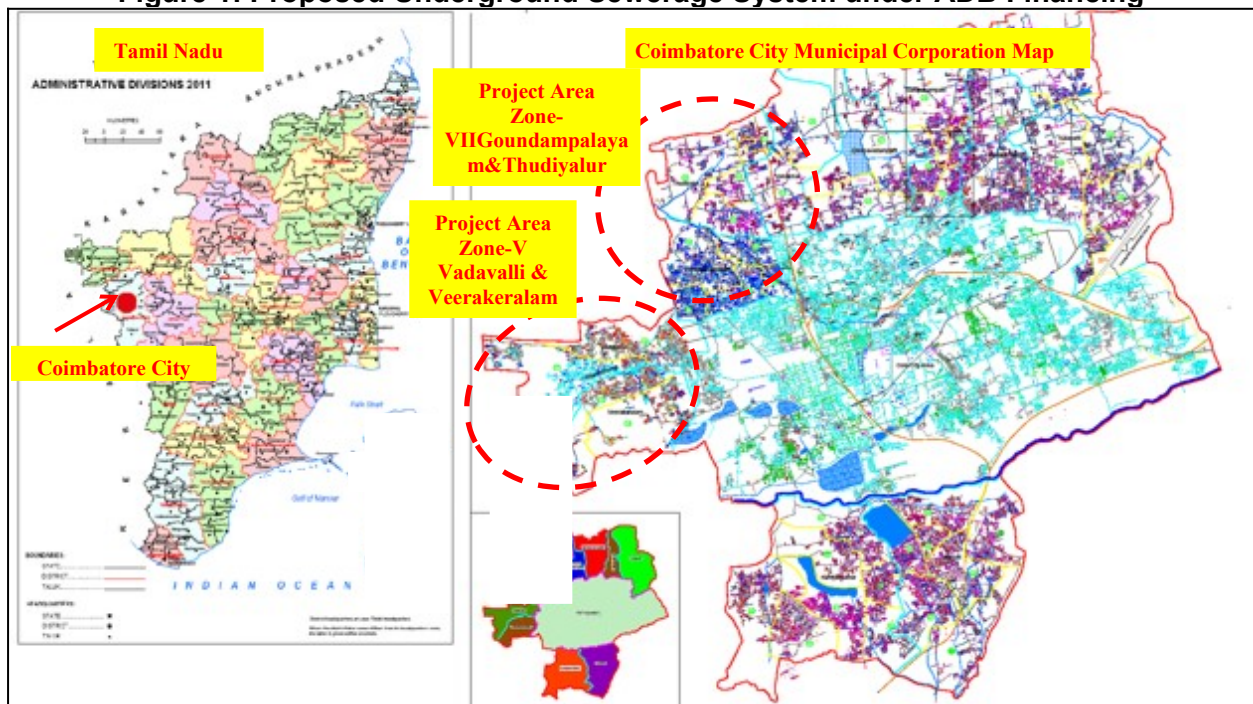
- (i) Proposed UGSS for Zone V will cover four wards in Vadavalli and Veerakeralam areas. This will be spread over 18.57 km² and cater to the projected population of 113,243 for the intermediate design year 2035. Proposed UGSS in Zone V comprise:
 - (a) Laying of 230 kilometers (km) of sewer network of DWC/cast iron pipes ranging from 200-700 millimeters diameter;
 - (b) Laying of 9.81 kilometers of pumping mains of cast iron pipes of 150-600 millimeters dia.;
 - (c) Construction of 01 main sewage pumping (MPS) station and 01 Subpumping station (SPS);
 - (d) Construction of 07 sewage lift stations;
 - (e) Construction of new sewage treatment plant (STP) of 15.43 million liters per day (MLD) capacity;
 - (f) Outfall sewer of length 1.50 kilometers of 400 mm Ductile Iron pipe for disposal of treated water from STP into Outlet Drain of Kumarasamy;
 - (g) Provision of 28,815 house service connections with inspection chambers.
- (ii) Proposed UGSS for Zone VII will cover 10 wards (8 full and 2 partial) in Kavundampalayam, Thudiyalur and Vellakinaru areas. This will be spread over 19.26 km² and cater to the projected population of 217,789 for the intermediate design year 2035. Proposed UGSS in Zone VII comprise:
 - (a) Laying of 298 kilometers of sewer network of DWC/cast iron pipes ranging from 200-700 millimeter diameter;
 - (b) Laying of 4.26 kilometers of pumping mains of cast iron pipes of 150-900 millimeter diameter;
 - (c) Construction of 01 main sewage pumping station and 01 subpumping station;
 - (d) Construction of 3 sewage lift stations and 10 lift manholes;

¹ Three municipalities: Kurichi, Kuniamuthur and Kavundampalayam; Seven Town Panchayats: Chinnavedampatty, Kalapatti, Saravanampatti, Vellakinaru, Thudiyalur, Vadavalli, and Veerakeralam; and One Village Panchayat: Vilankurichi.

- (e) Construction of new sewage treatment plant (STP) of 19.49 million liters per day (MLD) capacity;
- (f) Outfall sewer of length 0.50 kilometer of 700 mm Ductile Iron pipe for disposal of treated water from STP into Sanganurpallam odai leading to River Noyyal;
- (g) Provision of 42,963 house service connections with inspection chambers.

7. This draft resettlement plan document is prepared for proposed UGSS in Coimbatore city for Zone V and VII under Tranche-3 of TNUFIP (Figure1) and is in line with the Resettlement Framework prepared for the implementation of social safeguards under TNUFIP. A detailed measurement survey will be conducted in sections ready for implementation, based on detailed design, and the draft resettlement plan updated, based on survey results. The draft resettlement plan will be reviewed by PMU and submitted to ADB for approval prior to start of construction.

Figure 1: Proposed Underground Sewerage System under ADB Financing



C. Scope of Land Acquisition and Resettlement

8. Consistent with the subproject selection criteria, rehabilitation is prioritized over new construction to avoid/minimize involuntary resettlement impacts. Construction of proposed sewage pumping stations and lift stations will be either accommodated within the existing facilities' premises, on vacant government lands or along the roads and no new land acquisition is envisaged. Construction of new STP for Zone V will be undertaken at Chokkampudur in corporation land near the existing Corporation burial ground and electric crematorium. Within a large area of around 16.52 acres, 4 acres will be allocated for new STP. Construction of new STP for Zone VII will be undertaken at Kavundampalayam compost yard within corporation land near the existing waste dump yard, solar plant and Muslim burial ground. Within a large area of around 36 acres, 10 acres will be allocated for new STP. Adequate buffer zones will be provided for both STPs to avoid any hindrance to existing activities. There is no permanent/temporary

land acquisition envisaged for implementation of proposed subproject components. Potential temporary impacts are identified due to laying of sewer networks. Table 1 and 2 provide the details of proposed subprojects under Coimbatore UGSS Tranche-3 and anticipated involuntary resettlement impacts for the Zone V and VII of Coimbatore city municipal corporation.



9. The sewer lines are generally laid in the centre of the road/street, away from water supply and other utility lines to avoid problems in accessibility for future operation and maintenance. New sewer system will be laid within road rights-of-way (ROW) in the centre of the road by cutting black top. In wider roads, like State Highways and National Highways, divided roads etc., sewers will be laid along the edge of the road, but mostly within the black top portion. Laying of sewers either in the middle of the road or at the edge of the road within the black top portion/RoW will not require land acquisition or cause permanent displacement but will cause temporary access disruptions and possible temporary income loss during construction.

10. All roads/streets in project area were screened through transect walks for any encroachments on black top portion/ROW and detailed surveys were conducted for roads where temporary impacts were identified (November 2020). Survey in all main alignments and sewer network, identified potential temporary income loss to 169 roadside movable/transitory businesses (Male – 120 and Female – 49). These impacts will be verified further through detailed measurement surveys based on detailed design prior to implementation. Appendix 1 provides the detailed list of roads/streets that were screened and a summary of transect walk surveys, which confirm that the impacts of sewer laying in Coimbatore are temporary. These are majorly non-titled movable/transitory structures within the ROW. In line with the ADB's Safeguard Policy Statement (SPS), 2009, and based on the identified impacts, the Coimbatore UGSS for Zone V and VII can be classified as Involuntary Resettlement Category "B". Resettlement Plan preparation is required in line with the ADB's SPS, 2009 and resettlement framework prepared for TNUFIP. This document is a draft resettlement plan for Coimbatore Underground Sewerage System (UGSS) for Zone V and VII.


11. To further minimize construction impacts, work will be executed during early hours of the day / night time / holidays in order to avoid inconveniences to the public as well as traders and vendors. During implementation, this will be ensured by preparing Traffic Management Plan (TMP), prepared by the Contractor and approved by the Project Engineer of PIU. All safety norms would strictly be adhered to depending on the magnitude of work and the sensitivity of the location. Appendix 2 provides sample impact minimization measures template to be followed for pipe laying.² The project implementation unit (PIU) will also ensure that all the necessary rules related to safety and security of the public and residents are followed by the contractor. The actual dates of construction schedule with respect to rush hour, festival time, and special business days will be discussed with vendors, squatters, market committee members, and residents, and accordingly construction activities will be planned. After laying pipes the lane/road will be restored to its original condition (including bitumen, cement concrete and cement concrete interlocking tiles as applicable).



² This will be updated based on the revised project scope and detailed drawings before project implementation.



Table 1: Proposed UGSS in Zone V (Vadavalli and Veerakeralam areas)³


	Proposed Subproject Components	Scope of Land Acquisition and Rehabilitation and Resettlement	Summary	Site Photos
1	<u>Sewer Network</u> . Laying of new 230 Kilometer of sewer network of DWC/cast iron pipes ranging from 200-700 mm dia.	Sewer pipes will be buried below in a trench in the middle of the road within black top portion/ROW. For wider/divided roads sewers will be buried below in a trench on the edge of the road but still within the black top portion; within the existing ROW). Temporary impacts on movable structures within ROW are envisaged. Sewer pipes are laid in 8.04 km State Highways Road and 16.18 kilometers other District Roads and 205.78 kilometers Coimbatore Corporation Road.	Temporary economic impacts to 45 vendors in Zone 5.	
2	<u>Pumping Mains</u> . Laying of new 9.81 Kilometer pumping main of cast iron pipes ranging from 150-800 mm dia.	Pumping mains will be buried below in a trench in the middle of the road within ROW. No involuntary resettlement impacts are envisaged. The road for a length of 9.11 Kilometer is Coimbatore Corporation Road and State Highways for a length of 700 meters. There is no railway crossings in the entire stretch.	No involuntary resettlement /indigenous peoples impacts anticipated	
3	<u>Sewage Treatment Plant (STP) and Main Pumping Station (MPS)</u> . Construction of one new main MPS and 15.43 MLD STP	STP and MPS will be constructed within one site located at Chokkampudur and the land belongs to Coimbatore Corporation (TS No. 39). The site allocated for STP and MPS is near the burial ground and electric crematorium. The site allocated are not within the Burial ground and Electric Crematorium which are also owned by Coimbatore Corporation. Separate entrance will be provided for MPS and STP and hence will not affect the nearby burial ground activities. Consultations have been conducted with the user community and the	No involuntary resettlement /indigenous peoples impacts anticipated	



³ Refer Appendix 3/Appendix 5 for layout drawings, site photos, ownership records and EUPs/NOCs).


	Proposed Subproject Components	Scope of Land Acquisition and Rehabilitation and Resettlement	Summary	Site Photos
		<p>community has no objection for the construction of MPS and STP. A summary of community consultation is provided in chapter D, table 2. (The nearby Burial Ground is common to all communities and is under the control of Coimbatore Corporation. As the site allotted by the Coimbatore Corporation for the construction of MPS and STP is not within the Burial ground premises, hence there will be no impacts on common property and public resources assessed. The total site area is 16.52 acres. STP requires 4 acres while MPS requires area of around 660m². Adequate land is available for the construction of STP and MPS. Site layout for the siting of STP and MPS and given in Appendix 6. The site is partly covered with shrubs and bushes of local species. No involuntary resettlement impacts are envisaged.</p>		
4	<p><u>Sub Pumping Station (SPS).</u> Construction of one new sub pumping station at Vadavalli Odai Crossing.</p>	<p>Sub-pumping Station for Zone V is proposed at Vadavalli Odai (Drainage) Crossing and the land belongs to Coimbatore Corporation (SF No. 60). Coimbatore Corporation Burial ground is near the site. Unused areas of the site are partly covered with shrubs and bushes of local species. Separate entrance will be provided for Sub-pumping station (SPS). No involuntary resettlement impacts are envisaged. Sub-pumping station requires total area of around 660m² and adequate land is available for the construction. Site layout for the siting of sub-pumping station are given in Appendix 6.</p>	<p>No involuntary resettlement /indigenous peoples impacts anticipated</p>	

	Proposed Subproject Components	Scope of Land Acquisition and Rehabilitation and Resettlement	Summary	Site Photos
5	<u>Lift Stations (LS).</u> Construction of 7 Nos of new lift stations at various locations	<p>Lift Station-1/Zone VA. The proposed Lift Station-1 is located at Kamatchi Nagar (IOB Colony near Maruthamalai) and land belongs to Coimbatore Corporation (SF No. 618). Site is covered partly with shrubs. Lift Station -1 requires total area of around 216m² and adequate land is available for the construction. Separate entrance will be provided for Lift Station. Site layout for the siting of Lift Station is given in Appendix 6. No involuntary resettlement impacts are envisaged.</p> <p>The Coimbatore Corporation being the present owner of the land, has given enter upon permission to the site and to execute the UGSS works by TWAD Board and to hand over the same after completion of the Scheme vide their Letter No.F. UGSS to added areas of Cbe Corpn/2017/ MH5/Dated 23.07.2020 (. (Appendix No 8) This site is not used for any other purpose at present.</p>	No involuntary resettlement /indigenous people impacts anticipated	
		<p>Lift Station-2/Zone VB. The proposed Lift Station-2 is located at Onappalayam (Thondamuthur Road) near the Corporation burial Ground and the land belongs to Coimbatore Corporation (SF No. 734). The site allocated is not within the Burial ground and is covered partly with shrubs. Lift Station-2 requires total area of around 216m² and adequate land is available for the construction. Separate entrance will be provided for Lift Station and hence, the Lift Staton will not affect the nearby burial ground activities. Site layout for the siting of Lift Station is given in Appendix 6. No involuntary resettlment impacts are</p>	No involuntary resettlement or indigenous peoples impact anticipated	

	Proposed Subproject Components	Scope of Land Acquisition and Rehabilitation and Resettlement	Summary	Site Photos
		<p>envisaged.</p> <p>Lift Station-3/Zone VC. The proposed Lift Station-3 is located at Sundapalayam near Drainage Crossing (SMR Nagar) and land belongs to Coimbatore Corporation (SF No. 445). This site is not used for any other purpose at present. The Coimbatore Corporation being the present owner of the land, have given enterupon permission to the site and to execute the UGSS works by TWAD Board and to hand over the same after completion of the Scheme vide their Letter No.F.UGSS to added areas of Cbe Corpn/2017/ MH5/Dated 23.07.2020) (Appendix No 8) Lift Station -3 requires total area around 242m² and adequate land is available for the construction. Separate entrance will be provided for Lift Station. Site layout for the siting of Lift Station is given in Appendix 6. No involuntary resettlment impacts are envisaged.</p>	<p>No involuntary resettlement or indigenous peoples impact anticipated</p>	
		<p>Lift Station-4/Zone VD. The proposed Lift Station -4 is located at Sri Ram Garden near Ajjanur – Jothi Park Lands and land belongs to Coimbatore Corporation (SF No. 382 and 383/1,2). Site is vacant, partly covered with shrubs and bushes. This site is not used for any other purpose at present. The Coimbatore Corporation being the present owner of the land, have given enter upon permission to the site and to execute the UGSS works by TWAD Board and to hand over the same after completion of the Scheme vide their Letter No.F.UGSS to added areas of Cbe Corpn/2017/ MH5/Dated 23.07.2020 (). (Appendix No 8)</p>	<p>No involuntary resettlement /indigenous people impacts anticipated</p>	

Proposed Subproject Components	Scope of Land Acquisition and Rehabilitation and Resettlement	Summary	Site Photos
	<p>Lift Station -4 requires total area of around 216m²and adequate land is available for the construction. Separate entrance will be provided for Lift Station. Site layout for the siting of Lift Station is given in Appendix 6. No involuntary resettlement impacts are envisaged. As the land allotted for construction of Lift Station is solely owned by Coimbatore Corporation, and as the Coimbatore Corporation has given enter upon permission, no objection from the Community is not required.</p>		
	<p>Lift Station-5/Zone VF. The proposed Lift Station -5 is located at Maharani Avenue – Phase IV and land belongs to Coimbatore Corporation (SF No. 225(Pt), 231/2(Pt), 232(Pt) and 233(Pt). This site is not used for any other purpose at present. The Coimbatore Corporation being the present owner of the land, have given enter upon permission to the site and to execute the UGSS works by TWAD Board and to hand over the same after completion of the Scheme vide their Letter No.F.UGSS to added areas of Cbe Corpn/2017/ MH5/Dated 23.07.2020 (Appendix No 8) Lift Station -5 requires total area of around 216m² and adequate land is available for the construction. Separate entrance will be provided for Lift Station. Site layout for the siting of Lift Station is given in Appendix 6. No involuntary resettlement impacts are envisaged</p>	<p>No involuntary resettlement or indigenous peoples impact anticipated</p>	



	Proposed Subproject Components	Scope of Land Acquisition and Rehabilitation and Resettlement	Summary	Site Photos
		<p>Lift Station-6/Zone VG. The proposed Lift Station -6 is located at) GKS Avenue and the land belongs to Coimbatore Corporation (SF No. 348/2). The Coimbatore Corporation being the present owner of the land, has given enter upon permission to the site and to execute the UGSS works by TWAD Board and to hand over the same after completion of the Scheme vide their Letter No.F.UGSS to added areas of Cbe Corpn/2017/ MH5/Dated 23.07.2020 () (Appendix No 8). Lift Station-6 requires total area of around 201m² and adequate land is available for the construction. Separate entrance will be provided for Lift Station. Site layout for the siting of Lift Station is given in Appendix 6. No involuntary resettlement impacts are envisaged.</p>	<p>No involuntary resettlement or indigenous peoples impact anticipated</p>	
		<p>Lift Station-7/Zone VH. The proposed Lift Station -7 is located at Pothigai Residency and CTC Depot junction @ Maruthamalai and land belongs to Coimbatore Corporation (SF No. 421). The Coimbatore Corporation being the present owner of the land, have given enter upon permission to the site and to execute the UGSS works by TWAD Board and to hand over the same after completion of the Scheme vide their Letter No.F.UGSS to added areas of Cbe Corpn/2017/ MH5/Dated 23.07.2020 (). (Appendix No 8) Lift Station -7 requires total area of around 130m² and adequate land is available for the construction.</p> <p>Public toilet has been constructed in a part of this site by Coimbatore Corporation</p>	<p>No involuntary resettlement /indigenous people impacts anticipated</p>	



	Proposed Subproject Components	Scope of Land Acquisition and Rehabilitation and Resettlement	Summary	Site Photos
		Separate entrance will be provided for Lift Station. Site layout for the siting of Lift Station is given in Appendix 6. No involuntary resettlement impacts are envisaged.		
6	<u>Outfall Sewer.</u> Laying of around 1.50 km length outfall sewer of 400 mm dia DI pipe	Pipe will be laid underground in SBOA School Road owned by Coimbatore Corporation along the Kumaraswamy Lake within the ROW/black top portion and treated water will be let into the Outlet Drain of Kumarasamy Lake. No involuntary resettlement impacts are envisaged. There is no encroachment and no flooding occurred so far.	No involuntary resettlement/indigenous peoples impacts anticipated	
7	<u>House Service Connections.</u> Provision of 28,815 house service connections with inspection chambers	Inspection chambers and house service connections will be provided within individual's property boundary. No involuntary resettlement impacts are envisaged.	No involuntary resettlement/indigenous peoples impacts anticipated	


MLD =Million Litres per Day, NOC =No Objection Certificate, ROW =right-of-way, RandR =Resettlement and Rehabilitation, SPS = Sub-pumping station, STP = Sewage Treatment Plant.



Source: Coimbatore UGSS DPR for Zone V and VII, CMC and site visits. Details of land records, site plans and photographs are shown in Appendix 3.

Table 2: Proposed UGSS for Zone VII (Kavundampalayam, Thudiyalur and Vellakinaru areas)

	Proposed Subproject Components	Scope of Land Acquisition and Rehabilitation and Resettlement	Summary	Site Photos
1	<u>Sewer Network</u> . Laying of 298 Kilometer of new sewer network of DWC/cast iron pipes ranging from 200-700 mm dia.	Sewer pipes will be buried below in a trench in the middle of the road within black top portion/ROW. For wider/divided roads sewers will be buried below in a trench on the edge of the road but still within the black top portion; within the existing ROW. Temporary impacts on movable structures within RoW are envisaged. Sewer pipes are laid in 11.50 km National Highways, 15.20 km State Highways roads, 45.00 kilometers other District Roads and 226.30 Coimbatore Corporation roads.	Temporary economic impacts to 124 vendors in Zone 7.	
2	<u>Pumping Mains</u> . Laying of 4.26 Kilometer of new pumping main of cast iron pipes ranging from 150-900 mm dia.	Pumping mains will be buried below in a trench in the middle of the road within the road RoW, hence no involuntary resettlement impacts are envisaged. The entire length of pumping main is laid in the Coimbatore Corporation roads. Coimbatore Corporation is the owner of these roads. There are no railway crossings in the entire stretch.	No involuntary resettlement /indigenous peoples impacts anticipated	
3	<u>Main Pumping Stations (MPS) and Sewage Treatment Plant (STP)</u> . Construction of one new MPS and STP of capacity 19.49 MLD at Kavundampalayam compost yard premises.	Proposed MPS and STP will be located at Kavundampalayam compost yard premises and the land belongs to Coimbatore Corporation (SF No. 55/1(Part), 56/1(Part), 57/1(Part), 58/2(Part), 59/2(Part), 59/3(Part) and 61/1). Part of the site is currently used for solid waste dumping and has solar plant and Muslim Burial ground in it. As the land allotted for construction of MPS/STP is solely owned by Coimbatore Corporation, and as the Coimbatore Corporation has given enterupon permission to the site and as the site is	No involuntary resettlement /indigenous peoples impacts anticipated	

	Proposed Subproject Components	Scope of Land Acquisition and Rehabilitation and Resettlement	Summary	Site Photos
		<p>not within the burial ground, no objection from the Community Is not required. Total area of the site is 10.00 acres of which 5 acres has been allocated for MPS and STP. Site is surrounded by residential buildings. Separate entrance will be provided for MPS and STP and hence will not affect any nearby activities. Site layout for the siting of STP and MPS and given in Appendix 6. The site is partly covered with shrubs and bushes of local species. No involuntary resettlement impacts are envisaged.</p>		
4	<p><u>Sub Pumping Stations (SPS).</u> Construction of one new sub pumping stations at Cheran Colony</p>	<p>Sub-pumping station will be located at Cheran Colony and the land belongs to Coimbatore Corporation (SF No. 340, 341/1and2, 344, 347 and 348). The site is vacant land with scrubs. Total area of the site is 2833 m² and land allotted is 930 m². Proposed SPS requires around 660 m² area. Adequate land is available for the construction of sub-pumping station. Separate entrance will be provided for sub-pumping station. Site layout for the siting of sub-pumping station is given in Appendix 6. No involuntary resettlement impacts are envisaged.</p>	<p>No involuntary resettlement /indigenous peoples impacts anticipated</p>	
5	<p><u>Lift Stations (LS).</u> Construction of 3 Nos of new lift stations at various locations</p>	<p>Lift Station-1/Zone VIIB. The proposed LS-1 is located at Siva Castle and land belongs to Coimbatore Corporation (SF No. 348/1A). Site is a vacant land. The Coimbatore Corporation being the present owner of the land, have given enter upon permission to the site and to execute the UGSS works by TWAD Board and to hand over the same after completion of the Scheme vide their Letter No.F.UGSS to added areas of Cbe</p>	<p>No involuntary resettlement /indigenous people impacts anticipated</p>	

Proposed Subproject Components	Scope of Land Acquisition and Rehabilitation and Resettlement	Summary	Site Photos
	<p>Corpn/2017/ MH5/Dated 23.07.2020 (which is appended herewith). LS-1 requires total area of around 216 m² and adequate land is available for the construction. Separate entrance will be provided for Lift Station. Site layout for the siting of Lift Station is given in Appendix 6. No involuntary resettlement impacts are envisaged.</p>		
	<p>Lift Station-2/Zone VIIC. The proposed LS-2 is located at Athirshta Lakshmi Garden and land belongs to Coimbatore Corporation (SF No. 313A, 3(Part), 314/B, 3(Part), 5(Part)). The Coimbatore Corporation being the present owner of the land, have given enter upon permission to the site and to execute the UGSS works by TWAD Board and to hand over the same after completion of the Scheme vide their Letter No.F.UGSS to added areas of Cbe Corpn/2017/ MH5/Dated 23.07.2020 (which is appended herewith). Site is covered partly with shrubs. LS-2 requires total area of around 216m² and adequate land is available for the construction. Separate entrance will be provided for Lift Station. Site layout for the siting of Lift Station is given in Appendix 6. No involuntary resettlement impacts are envisaged.</p>	<p>No involuntary resettlement or indigenous peoples impact anticipated</p>	

	Proposed Subproject Components	Scope of Land Acquisition and Rehabilitation and Resettlement	Summary	Site Photos
		Lift Station-3/Zone VIID. The proposed LS-3 is located at Eswaran Nagar, Kanuvai Road and land belongs to Coimbatore Corporation (SF No. 290/2A, 291/1, 307/1A(Part)). The Coimbatore Corporation being the present owner of the land, have given enter upon permission to the site and to execute the UGSS works by TWAD Board and to hand over the same after completion of the Scheme vide their Letter No.F.UGSS to added areas of Cbe Corpn/2017/MH5/Dated 23.07.2020 (which is appended herewith). Site is covered partly with shrubs. LS-3 requires total area of around 216m ² and adequate land is available for the construction. Separate entrance will be provided for Lift Station. Site layout for the siting of Lift Station is given in Appendix 6. No involuntary resettlement impacts are envisaged.	No involuntary resettlement or indigenous peoples impact anticipated	
6	<u>Outfall Sewer.</u> Laying of around 0.50 km length outfall sewer of 700 mm dia DI pipe	Pipe will be laid underground in Odai Poromboke along the Sanganur Pallam Odai. Odai is owned by Revenue Department and is maintained by PWD. No encroachment along the alignment of Outfall Sewer. There has been no flooding in this Odai so far. No involuntary resettlement impacts are envisaged.	No involuntary resettlement/indigenous peoples impacts anticipated	
7	<u>House Service Connections.</u> Provision of 42,963 house service connections with inspection chambers	Inspection chambers and house service connections will be provided within individual's property boundary. No involuntary resettlement impacts are envisaged.	No involuntary resettlement/indigenous peoples impacts anticipated	

MLD =Million Litres per Day, NOC =No Objection Certificate, ROW =right-of-way, RandR =Resettlement and Rehabilitation, SPS =Safeguard Policy Statement, STP = Sewage Treatment Plant.

Source: Coimbatore UGSS DPR for Zone V and VII, CMC and site visits. Details of land records, site plans and photographs are shown in Appendix 3.

A summary of involuntary resettlement impact is presented below to get an overview of overall impact of the subproject.

Table 3: Summary of Involuntary Resettlement Impact

Land Acquisition	Structure loss/ Physical displacement	Significant economic displacement	Temporary Economic impact		Vulnerability		Remarks
			Vendor	Family Member	Vulnerable Vendor	Family members	
None	None	None	169	642	98	372	Since there is no land acquisition, loss of structure or physical displacement involved and neither there is any significant economic impact, the subproject is only assessed to have temporary economic impact

D. Socioeconomic Information and Profile

12. Transect walks identified a total of 169 affected persons whose business will be temporarily affected during pipe laying, as they carry their activities within/very close to ROW. Close to 34 % of these businesses are snacks/ food/juice stalls and the other businesses mainly include selling of fruits/ vegetables/ flowers/ pots and other consumer items. About one third of businesses (33 %) have movable structures/carts on wheels, while the majority (63%) affected persons sit on roads or have extended their business on roads for selling their goods. Around 5% of affected persons with kiosks may require shifting assistance. Since these businesses are mainly along the roads, majority of them do not have fixed structures. Out of these various activities, the vendors who sell vegetables and fruits occupy the ROW with temporary arrangements that can be easily dismantled, or they can use the other side of the road while pipe laying construction activity is going. Almost all affected persons indicated that they can shift to nearby areas to continue their business during construction work and may not necessarily get affected during sewer laying. Street vending is quite a common practice in many cities of the state including Coimbatore. Nearly 50% of the vendors carry on their business for a few hours in the morning every day while other half of the vendors keep their shop open for longer period. About 50% of the affected persons indicated that they are doing their business at present location for more than five years.

13. In terms of the socioeconomic background, 98 persons or 58% of the vendors are vulnerable. Of them 59 families or 35% live below poverty line. As per data published by the planning commission, Government of India, in 2011-2012, poverty line in Urban Tamil Nadu was Rs 993 per capita per month. On adjusting for inflation, this works out to be Rs.1622 per capita per month in 2020-2021 or a monthly household income of Rs.6392 for Below Poverty Line Households.⁴ Hence, a majority of the identified temporarily impacted persons that is 98 out of 169 persons are estimated below poverty line, based on the data collected through the survey. However, it is to be noted that further verification survey will be conducted at implementation stage when the vulnerable affected persons will be finalized and included in the database.

14. A majority (91 %) of the surveyed affected persons belong to backward classes while only eight families, or 5% are scheduled castes. No scheduled tribes were identified during resettlement surveys. No indigenous peoples impact involving direct or indirect impacts to the dignity, human rights, livelihood systems or territories or natural or cultural resources that are used, owned, occupied or claimed by indigenous peoples as their ancestral domain or asset, is anticipated. Hence, in accordance with the ADB SPS, no Indigenous Peoples Plan is required for this subproject.⁵ Around 4% of affected persons were women headed households (WHH), 12% are elderly people (above 60 years of age), 2% are physically challenged and 5% were scheduled castes. In all 98 vendors are identified as vulnerable comprising 58% of the total

⁴ The Cumulative rate of Inflation figure is 63.36% in India is taken for estimation of the BPL figures upto the year 2020.

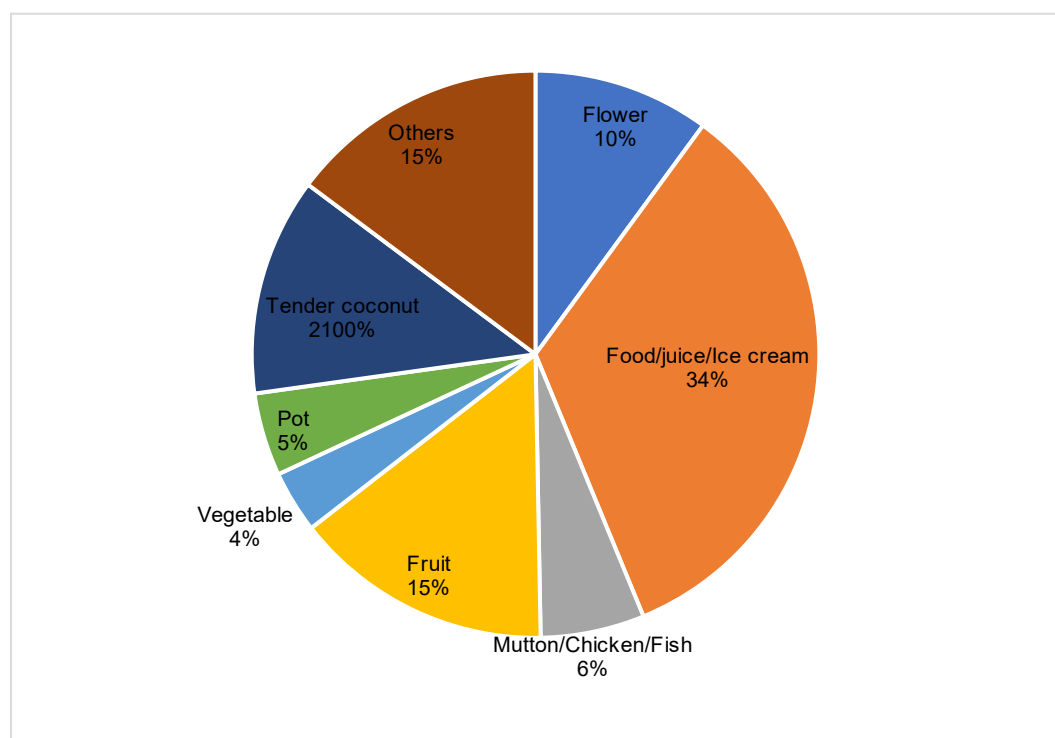
On adjusting for inflation, this works out to Rs.1622.16 per capita per month in 2020-2021 or a monthly household income of Rs.6391.74 for BPL households, considering the average household size in the state as per census 2011. Reference: [HTTPS://DATA.WORLDBANK.ORG/INDICATOR/FP.CPI.TOTL.ZG?locations=IN](https://data.worldbank.org/indicator/FP.CPI.TOTL.ZG?locations=IN)

⁵ Indigenous Peoples is used in a generic sense to refer to a distinct, vulnerable, social and cultural group possessing the following characteristics in varying degrees: (i) self-identification as members of a distinct indigenous cultural group and recognition of this identity by others; (ii) collective attachment to geographically distinct habitats or ancestral territories in the project area and to the natural resources in these habitats and territories; (iii) customary cultural, economic, social, or political institutions that are separate from those of the dominant society and culture; and (iv) a distinct language, often different from the official language of the country or region.

surveyed affected persons.⁶ Some of the basic socioeconomic characteristics of the affected persons/ vendors are presented in the diagrams below (Figures. 2, 3 and 4). Besides, a summary socioeconomic profile of the affected vendors of the subproject is inserted at the end of the chapter. (Table 4). Details of the affected persons with socioeconomic information and temporary economic impact are provided in Appendix 7.

15. Transect walk data/analysis will be updated road wise based on detailed measurement survey considering detailed design in sections ready for implementation and revised resettlement plan will be submitted to the ADB for approval. A 100% census and socioeconomic survey will be undertaken to register and document the status of affected people within subproject impact area. Any temporary impacts or costs incurred by affected persons will be identified through the DMS and compensated at replacement cost prior to displacement and prior to the impact, in line with the principles of the Resettlement Framework.

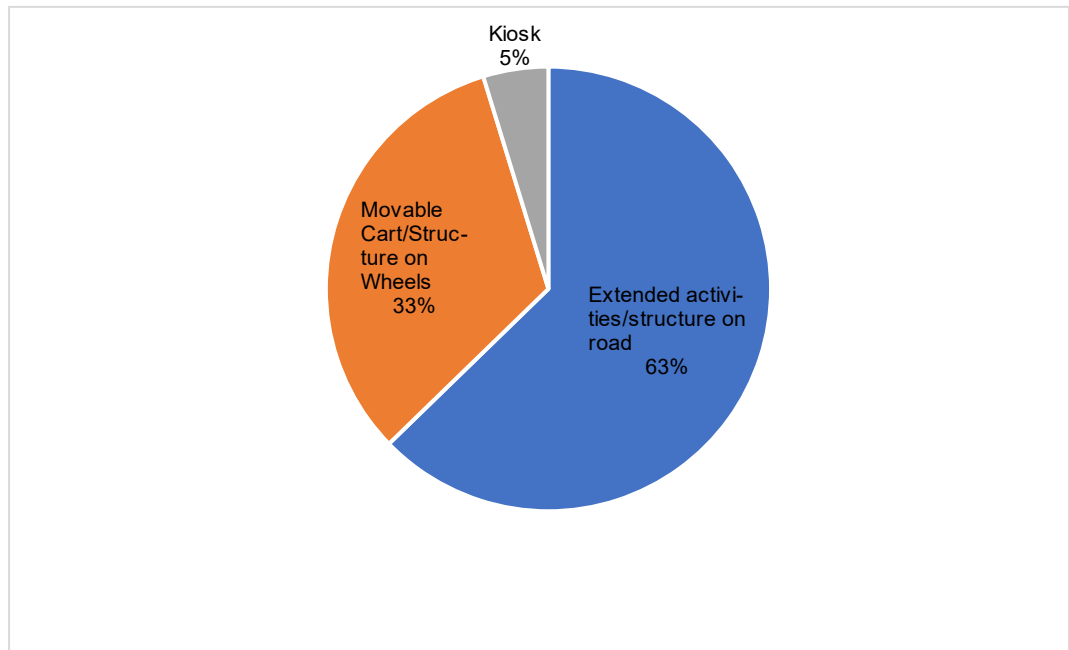
Figure 2: Type of Business



Source: Social survey, November 2020

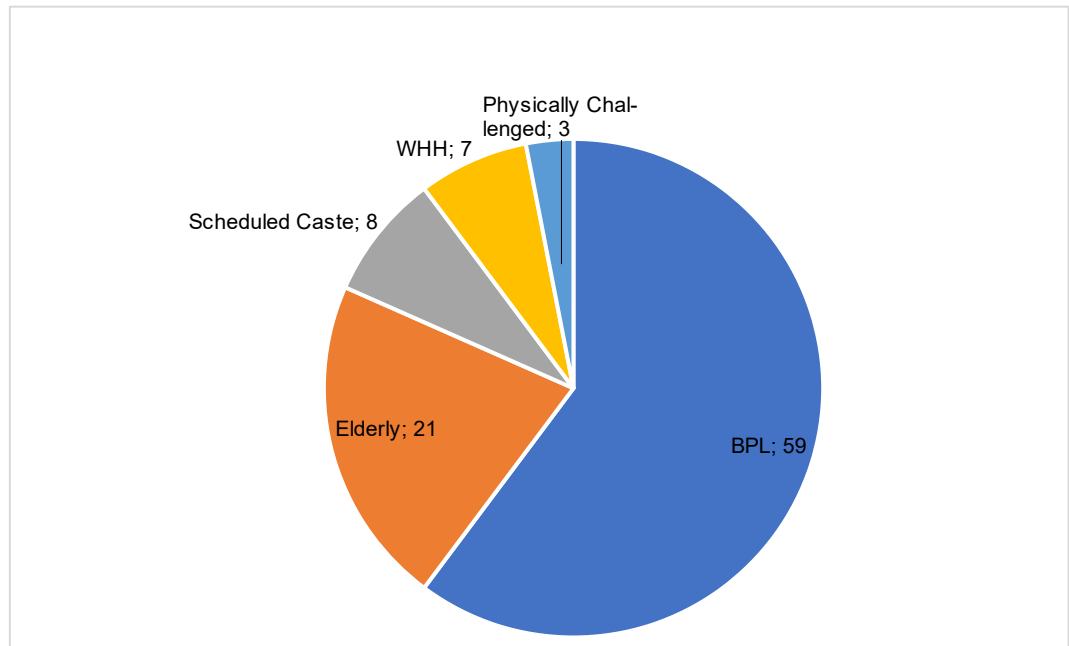
⁶ Vulnerable households include those below the poverty line, the elderly (above 60 years of age), female headed households, children (persons below 18 years of age are considered as minors or children in India), physically handicapped, indigenous people, scheduled castes and scheduled tribes, households with disabled persons, landless, transgender and those without legal title.

Figure 3: Type of Structure



Source: Social survey, November 2020

Figure 4: Vulnerability Profile



Source: Social survey, November 2020

Table 4: Subproject Summary Socioeconomic Information and Profile

Affected Person (Temporary)	Type of Structure			Type of Business				Vulnerable Families					
	Kiosk	Moveable cart / structure on wheel	Extd. struc. / business on road	Food / Juice / icecream	Veg./ Fruit s/ coconut	Flower	Meat/ Fish/ Other	BPL	Elderly	SC	W HH	Phy. Challenged	Total
169	8	55	106	57	52	17	43	59	21	8	7	3	98

Source: Social survey, November 2020

E. Information Disclosure, Consultation and Participation

16. The key stakeholders to be consulted during subproject preparation, resettlement plan preparation, implementation and program include:

- (i) Heads and members of households likely to be affected;
- (ii) Program beneficiaries, groups/clusters of affected persons;
- (iii) Local voluntary organizations and community-based organizations (CBOs);
- (iv) Government agencies and departments; and
- (v) Major project stakeholders, such as women, trader's associations, CBOs, etc.

17. Consultations undertaken during project preparatory stage are attached in Table 5. These include consultations during baseline surveys to integrate household's preferences into project design. Consultations with potentially affected persons were conducted during transect walks.⁷ The concerns expressed mainly included traffic disruptions and temporary impacts on livelihood, including duration of impact. It was informed to the surveyed potential affected persons that appropriate measures will be undertaken during construction to minimize impacts including scheduling of activities during the early morning and reducing construction activities during the rush hour. It was also informed that, if despite mitigation measures, there were any temporary impacts on livelihood; these would be compensated in accordance with the resettlement plan's entitlement matrix. Further consultations will also include focus group discussions (FGDs) and structured census surveys parallel to detailed measurement survey in sections ready for implementation before the project implementation commences. These will be carried out by PIU Assistant Safeguard Officer (ASO) who will work closely with PMU Social Project Officer (SPO). A sample project information disclosure leaflet written in both English and Tamil is attached. (Appendix 4)

⁷ All consultations conducted complies with the Covid 19 guidelines of the government and ADB.

Table 5: Consultation and Disclosure Activities during Project Preparatory Stage

Activities	Details	Responsible Agency
Preliminary awareness about the project activities	City visits and series of meeting with key stakeholders (ULB, Tamil Nadu Water Supply and Drainage Board or TWADB, CCMC etc. official Lift Station)	CCMC/TWADB
Baseline surveys	Sample household socioeconomic surveys to understand baseline infrastructure situation, problems faced in service delivery, household's willingness to get connected to new systems and willingness to pay for it	CCMC/TWADB
Profiling of potential affected persons	Undertake transect walks and screening of project impact area to identify potential affected persons and record their socio-economic and business profile.	CCMC/TWADB
City wide stakeholder consultation	Dissemination of project related technical and other information to representatives of all key stakeholders (at one platform) and disclosure of summary of social safeguard documents in local languages	CCMC/TWADB

ULB = Urban Local Body CCMC = Coimbatore City Municipal Corporation. TWADB = Tamil Nadu Water Supply and Drainage Board.

18. One Public Consultation was conducted on 15 December 2020 at SS Kamalesh Mahal, Thudiyalur for the proposed UGSS to the added areas of Coimbatore Municipal Corporation in Zone VII – Kavundampalayam, Thudiyalur and Vellakinar (Part) [Wards 1(Pt), 2 to 9 and 43(Pt)] with the peoples' representatives of the concerned zone. Subsequently, another public consultation for the proposed UGSS to the added areas of Coimbatore Corporation in Zone V – Vadavalli and Veerakeralam [Wards 16 to 19], was conducted on the same day, 15.12.2020, at KC Wedding Hall, Kalveerampalayam with the peoples' representatives of the concerned zone. The public consultations were organized to brief them about the technical details of project and project implementation cycle; project benefits as well as adverse impacts envisaged during construction; environmental and social safeguards, gender inclusion, community participation aspects built into the project etc. were organised. Summary of those stakeholders' consultations is provide below (Table 6). Minutes of meeting of the two Public Consultations held in December 2020 with newspaper clipping and scanned attendance sheets are attached. (Appendix 5.A and 5.B). However, prior to commencement of works, the PIU will initiate further consultation with advance notice on road cut, shifting of temporary stalls/ shops/ vendors including information on safety measures, etc. in the way these are adopted for TNUFIP T-1 and T-2 sub-projects at present.

Table 6: Summary of Consultations

Date/ Venue	No. of Participants (M/F)	Topics Discussed	Clarification given / Responses from the Community
15 December 2020 SS Kamalesh Mahal, Thudiyalur	104 Participants M- 101 F – 3	Implementation of Underground Sewerage Scheme	Willing to extend their cooperation as the proposed Underground Sewerage Scheme will improve their standard of living.
		Proposed locations of the STP, Pumping Stations and Lift Stations	To place the Pumping stations beyond the residential units and to provide proper green belt in the pumping stations so that there will not be any impact to people in that locality.

Date/ Venue	No. of Participants (M/F)	Topics Discussed	Clarification given / Responses from the Community
		About the project cost and the implementation of project whether increase in the taxes of the households in the project area	The individual households are willing to pay taxes for the sewerage connection which will be calculated based on the type and built-up area of houses. Taxes will be collected from public/residents only during the operation phase.
		Proposed pumping station will have any odor problems in the vicinity of the area.	There will not be any odor problem as the pumping stations are proposed with development of greenbelt around the periphery. In addition, the pumping stations will be fitted with odor control devices.
		Need clarification about any deposit needed for sewerage connection or taxes to be paid.	The deposit and the taxes will be calculated based on type and built-up area of the project. Also, the deposit and taxes will be based on the by-law passed by Government of Tamil Nadu.
		On What basis chambers will be laid and Distance between the chambers	The chambers will be laid at 30 m interval for easy inspection purpose
		Whether the proposal will collect grey water and black water	The scheme will collect both the grey and black water from the residential, commercial and institutional areas in the project area
		The discharge of treated effluent from STP may be let out into the Chinnavedampatti Pond for irrigation purpose, instead of letting into Sanganoor Pallam Odai	The CCMC has stated that this proposal will be considered on analyzing the feasibility.
		Implementation of project schedule.	The current proposal of UGSS will be available to the public within 3 years of time.
		Precautions made during Project execution	During the execution of Project, proper traffic management, display boards and safety measures viz., barricading and providing reflectors near the excavated trenches is ensured.
15 December 2020 KC Wedding Hall at Kalveerampalayam, Vadavalli	85 Participants M- 82 F - 3	Implementation of Underground Sewerage Scheme.	Willing to extend their cooperation as the proposed Underground Sewerage Scheme will improve their standard of living.

Date/ Venue	No. of Participants (M/F)	Topics Discussed	Clarification given / Responses from the Community
		Proposed locations of the STP, Pumping Stations and Lift Stations.	To place the Pumping stations beyond the residential units and to provide proper green belt in the pumping stations so that there will not be any impact to people in that locality.
		Details of taxes and deposits to the households in the project area for UGSS.	The individual households are willing to pay taxes for the sewerage connection which will be calculated based on the type and built-up area of houses. The deposit and the taxes will be calculated based on type and built-up area of the project
		Proposed pumping station will have any odor problems in the vicinity of the area.	There will not be any odor problem as the pumping stations are proposed with development of greenbelt around the periphery. In addition, the pumping stations will be fitted with odor control devices.
		Distance between the Manholes	The Manholes will be laid at 30 m interval for easy inspection purpose
		Whether the proposal will collect Storm water	The scheme will collect the grey and black water from the residential, commercial and institutional areas in the project area. Storm water will be collected in the Storm water Drains.
		Implementation of project schedule.	The current proposal of UGSS will be available to the public within 3 years of time.
		Precautions made during Project execution	During the execution of Project, proper traffic management, display boards and safety measures viz., barricading and providing reflectors near the excavated trenches is ensured.
13.12.2021 Three roadside stretches at Kavundampalayam, Vadavalli and Thudiyalur along UGSS	15 Affected Persons All males, except one female vendor	Project impact, Safety issues, Business loss	The Affected persons were apprehensive about disruption of their business activities during implementation. TWAD officials explained that they will be intimated 7 days prior to initiation of pipe laying works. Further, options such as carrying out the work at night, on holidays, non-peak hours will be explored prior to initiating the works. There will not be any significant impact and their business will not be permanently affected. Photographs

Date/ Venue	No. of Participants (M/F)	Topics Discussed	Clarification given / Responses from the Community
			and Attendance sheet are appended. (Appendix 5.c)

19. Officials of TWAD and CCMC welcomed the gathering at both the above locations and outlined the procedure for Public Consultation. They described that the TWAD Board and CCMC have proposed to develop the Under Ground Sewerage Scheme for Added Areas of Coimbatore City Municipal Corporation namely Vadavalli, Veerakeralam, Kavundampalayam, Thudiyalur and Vellakinar (Part). They requested the gathered public to express their views and opinions. This was followed by description of the project in detail. The summary of the project details was also circulated to the gathering.

20. At both the locations, it was observed that people are willing to extend their cooperation as the proposed project will provide sewerage system, enhance basic infrastructure service levels and overall living standard of the public. The public expressed their concern regarding the nuisance and disturbance (dust, road closure and traffic management activities) during the construction stage which can have impact on their day-to-day activities. Public demanded for advance notice before construction and proper warning signs along the construction area and closure of the excavated trenches then and there immediately to avoid accidents and inconvenience. Public opined that an appropriate operation and maintenance system should be in place for sewerage system for its best functioning and to have the maximum health and aesthetic benefits. Issue of bad odors from lifting and pumping stations located close to the houses is also raised. Project team explained proposed EMP to manage the negative impacts, including odor prevention and control measures included in the design and operation.

21. At this preparatory stage, disclosure activities include dissemination/distribution of summary of resettlement framework and resettlement plan in local language to key stakeholders including affected persons. The approved resettlement plan will be disclosed on ADB and local government's websites and will be available in key local ULB and TWADB offices. During the subproject implementation, construction schedules will be informed to all residents (including affected persons) prior to the commencement of pipe laying through signboards. The signboards will be in local language and will include at minimum: (i) section to be affected, (ii) start and end dates, (iii) information on traffic rerouting if any, and (iv) contact information for questions/grievances.

22. Continued involvement of those affected by the sub-project will be ensured. An intensive information dissemination and feedback campaign for affected persons will be conducted by the PIU from the time of resettlement plan preparation to implementation and monitoring. The proceedings of such campaigns shall be documented. All the comments made and concerns raised by the affected persons will be documented in the sub-project records and summarized in subproject monitoring reports. Project information will be disclosed to affected persons in a form and language easily understood by them, in accordance with ADB's Access to Information Policy 2018.

23. During revised resettlement plan preparation, PIU/PMU will be responsible for issuing various required public notices. For the temporary impacts the date/period of socio-economic surveys will be considered as cut-off date. Cut-off-date for temporary impacts will be communicated to affected persons through PIU, 2-3 days before the start of survey (and not in much advance) and by putting up printed information in project affected area at some common

advertisement place. Similarly, list of affected persons will be published at common places with contact details of PIU. The list will be put up area wise and at a time for the entire city. This will avoid affected persons moving into other areas and to identify any duplication of affected persons. PIU will facilitate affected persons to approach lists in their area and get confirmation on any duplication, missing/absent affected persons.

24. Additionally, draft/final resettlement framework/resettlement plan will be made available in PIU and PMU offices. The resettlement framework and resettlement plan will be disclosed in ADB's website and the PMU websites. Finalized resettlement plans will be disclosed in ADB's website, PMU websites, and PIU or city websites; and information dissemination, through subproject specific leaflets and public announcements, and consultation will continue throughout program implementation. The project leaflets will be distributed by PIU to the affected communities for their information. A sample project information disclosure leaflet written in both English and Tamil is attached in Appendix 4.

F. Grievance Redress Mechanism

25. Redressing grievances of the affected persons is a critical activity in any development work, particularly in respect of addressing involuntary resettlement impact – either permanent or temporary in nature. This is particularly important when compensation and assistance payment to mitigate adverse impact to the affected persons is concerned. To complete payment disbursement prior to construction work commences is a precondition to clear the site free from encumbrances before handing over to the contractor.

26. A grievance redress mechanism (GRM) provides an accessible, inclusive, gender-sensitive and culturally appropriate platform for receiving and facilitating resolution of affected person's grievances related to the project. It aims to provide a time-bound and transparent mechanism to resolve any adverse impact linked to the project. A grievance redress cell (GRC) will be established in Coimbatore city for the UGSS 4 added areas subproject to receive, evaluate and expedite solutions for the concerns, complaints and grievances of the affected people in relation to the project's implementation. It will be regarded as an accessible and trusted platform for receiving and facilitating project related complaints and grievances. The multi-tier GRM for the program will have realistic time schedules and responsible persons dedicated to the cause of addressing grievances.

27. The GRM will be developed in consultation with stakeholders. Public awareness campaign will be conducted to ensure that awareness on the subproject components and its grievance redress procedures is generated among the affected persons in particular and the public in general. It will be created through Public Awareness Campaign with the help of print and electronic media and radio. The campaign will ensure that the affected people gain the knowledge of grievance redress procedures and entitlements and eligibility for compensation and assistance as per entitlement matrix mentioned in the resettlement framework prepared for TNUFIP. Project management unit (PMU) and concerned project implementation unit (PIU) will ensure that their grievances are received and addressed.

28. **All grievances** – major or minor, will be registered. Documentation of grievance redress application include: the name, address and contact details of the complainant, nature of the complaint, date of receipt of the complaint, place of problem area, and grievance resolve modality. PIU will also be responsible for follow-through for each grievance, information dissemination to complainants on the status of their grievance and recording their feedback (satisfaction/dissatisfaction and suggestions) for inclusion in the monitoring report.

29. **Grievance Redress Cell (GRC)** will meet every month (if there are pending, registered grievances), determine the merit of each grievance, and resolve grievances within specified time upon receiving the complaint-filing which the grievance will be addressed by the state-level Steering Committee. The Steering Committee will resolve escalated/unresolved grievances received.

30. **Composition of Grievance Redress Committee.** GRC will be headed by the District Collector, and composed of members including PIU head, Safeguards Officer of PIU, representative of TNPCB, one elected representative/ prominent citizen from the area, and a representative of affected community. GRC must have a women member.

31. **State level steering committee** will be presided by Coimbatore Commissioner of Municipal Administration, other members being managing directors of TNUIFSL, CMWSSB, Tamil Nadu Water and Drainage Board (TWADB) and others as applicable.

32. **Areas of Jurisdiction** The areas of jurisdiction of the GRC will be the specific locations or sites where subproject components are proposed and/or their surrounding areas. The Steering Committee (SC) will have jurisdictional authority across the state.

33. **Methods of registering grievances.** There will be multiple means of registering grievances and complaints by dropping grievance forms in complaint/ suggestion boxes at accessible locations, or through telephone hotlines, email, post or writing in a complaint registrar book in Tiruppur City municipal corporation's project office. There will be complaint registrar book and complaint boxes at construction site office to enable quick response and amicable solution of grievances/complaints at site. All relevant information of the complaint/grievance will be documented at site register book and receipt of complaint provided. Project Management Unit (PMU's) Social development officer/resettlement officer will be responsible for documentation, registration of complaints and timely resolution of the social issues.

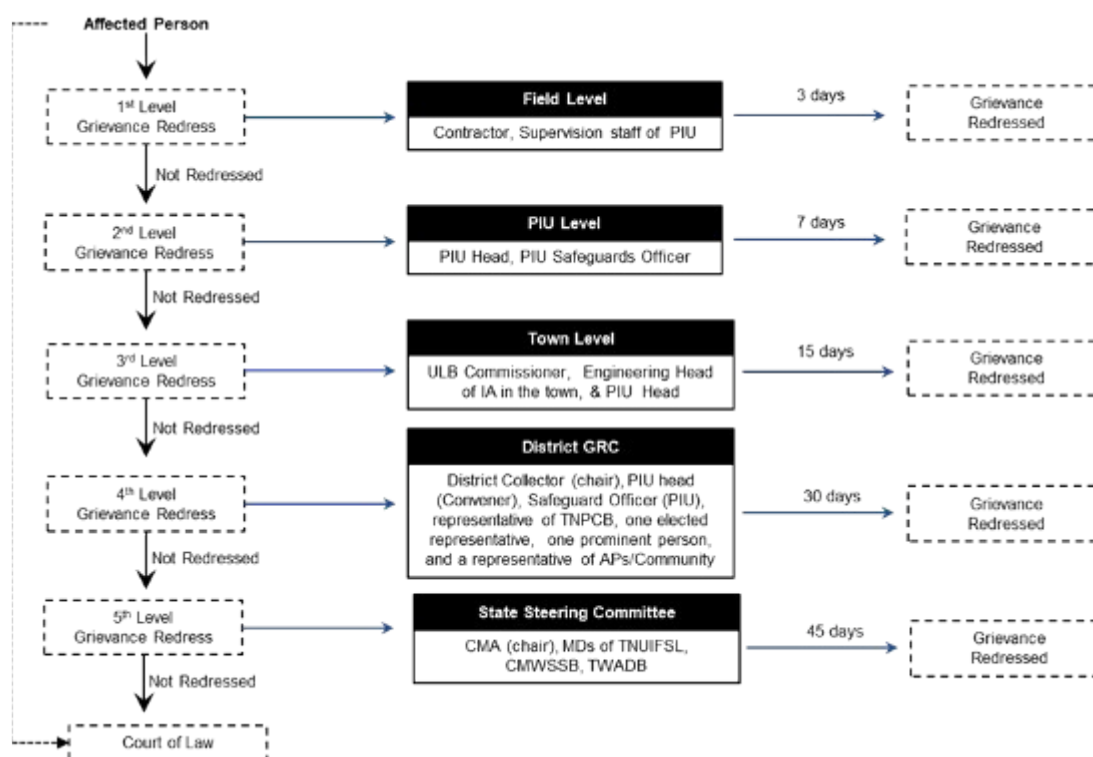
34. There will be several tiers for grievance redress process. The multi-tier GRM for the project as outlined below (Figure 5) shows each tier having time-bound schedules with responsible persons identified to address grievances and seek advice of appropriate authority at each stage, if required. The GRC will continue to function throughout the project duration. The implementing agencies/ULBs shall issue notifications to establish the respective PIU level grievance redress cell, with details of composition, process of grievance redress to be followed, and time limit for grievance redress at each level.

- (i) **1st level grievance.** The contractor, Construction Management and Supervision Consultant (CMSC) personnel, and PIU supervision personnel will be responsible for immediately resolve issues in-site at ward/ field level in consultation with the complainant, within 3 days of receipt of a complaint/grievance.
- (ii) **2nd level grievance.** The grievances failing to be resolved at 1st tier, within 3 days will be brought to the notice of Social Safeguards Officer (SSO) of PIU for redressing grievance complaints that are not resolved. PIU will take necessary measures to address the grievances within 7 days of receipt of compliance/grievance in discussion with the Construction Management Supervision Consultant (CMSC) and the Contractor. PIU SSO will be supported by the CMSC's social and resettlement expert (SRSE) at this stage.
- (iii) **3rd level grievance.** All the grievances that have failed to be redressed by PIU will be brought to the notice of the Town Level Committee (TLC) of which Coimbatore ULB Commissioner will be the Chairperson, and who will be assisted

by the concerned city level engineers. TLC will meet periodically as found appropriate and determine the merit of each grievance placed before the committee. The PIU SSO will be responsible to carry out the process of redressal of each grievance. The TLC will resolve the grievance within 15 days of receiving the complaint.

- (iv) **4th level grievance.** All grievances that are not addressed by the TLC within 15 days, and which require the District Collector's intervention, will be forwarded to the district level grievance redress committee (GRC), chaired by the District Collector. The district level GRC will be presided by the District Collector, other members being PIU head as Convenor, and Safeguard Officers of the PIU, representative of TNPCB, one elected representative preferably from subproject impact area, one well known and respected person of the community, and a representative of affected persons/community as members. At least one member of the GRC will be a woman. The GRC will resolve the grievance within 30 days of registration with it.
- (v) **5th level grievance.** Any grievance that remains unresolved by the GRC will be sent to the state level steering committee.

Figure 5: Grievance Redress Process



35. The project GRM notwithstanding, an aggrieved person shall have access to the country's legal system at any stage and accessing the country's legal system can run parallel to accessing the GRM and is not dependent on the negative outcome of the GRM. In case of grievance related to land acquisition, resettlement and rehabilitation, the affected persons will have to approach a legal body/court specially proposed under Right to Fair Compensation and

Transparency in Land Acquisition (RFCTLARR), 2013; Land Acquisition, Rehabilitation and Resettlement Authority (LARRA).⁸

36. **ADB Accountability Mechanism.** In the event of failure to resolve grievances/complaints at the project specific GRM level, the established GRM is not in a position to resolve the issue, the affected person can use the ADB Accountability Mechanism through directly contacting (in writing) the Complaint Receiving Officer at ADB headquarters or the ADB India Resident Mission (INRM). Before submitting a complaint to the Accountability Mechanism, it is necessary that affected persons make a good faith effort to solve the problem by working with the concerned ADB operations department and/or INRM. Only if they are still dissatisfied, the ADB Accountability Mechanism will consider the complaint eligible for review.

The complaint can be submitted in any of the official languages of ADB's developing member countries. The ADB Accountability Mechanism information will be included in the project-relevant information disclosure leaflet to be distributed to the affected communities, as part of the project GRM.

37. **Recordkeeping.** Records of all grievances received, including contact details of complainant, date the complaint was received, nature of grievance, agreed corrective actions and the date of effectiveness and final outcome of the grievance redress measures will be preserved by PIU and submitted to PMU. CMSC will support PIU in this effort.

38. **Information dissemination methods of the Grievance Redress Mechanism.** The PIU, assisted by CMSC, will be responsible for information dissemination to affected persons and general public in the project area on grievance redress mechanism. Public awareness campaign will be conducted to ensure that awareness on the project and its grievance redress procedures is generated. The campaign will ensure that the poor, vulnerable and others are made aware of grievance redress procedures and entitlements as per this resettlement plan including contact details of GRC officials and members, where/ how to register grievance, various stages of grievance redress process, time likely to be taken for redress of minor and major grievances, etc. Documentation of all grievances that are received and responses provided will be made and reported back to the affected persons. The number of grievances recorded and resolved and the outcomes will be displayed/disclosed in the PIU, offices, Coimbatore ULB notice boards and on the web, as well as reported in the semi-annual environmental and social monitoring reports to be submitted to ADB. A sample draft grievance registration form is annexed as Appendix 6.

39. **Periodic review and documentation of lessons learned.** The PMU will periodically review the functioning of the GRM and record information on the effectiveness of the mechanism, especially on the PIU's ability to prevent and address grievances.

40. **Costs.** All costs involved in resolving the complaints (meetings, consultations, communication and reporting/information dissemination) will be borne by the respective PIU.

G. Legal Framework

41. The policy framework and entitlements for the TNUFIP are based on:

⁸ The Authority admits grievance only with reference to the land acquisition and R and R issues under the RFCTLARRA, 2013.

- (i) The Right to Fair Compensation and Transparency in Land Acquisition, Rehabilitation and Resettlement Act (RFCT in LARR), 2013 and RFCTLARR GoTN Notified Rules, 2017;
- (ii) Environmental and Social Management Framework (ESMF) of TNUIFSL;
- (iii) ADB's Safeguard Policy Statement (SPS), 2009; and
- (iv) The Resettlement Framework of TNUFIP.

42. The salient features of Government Laws and ADB policies are summarized below. The resettlement principles and procedures to be followed for social safeguards under TNUIFP are detailed out in the Resettlement Framework. In case of discrepancy between the policies of ADB and the government laws and policies, gap-filling measures will be adopted to bridge the discrepancies. Core involuntary resettlement principles for the TNUFIP to be followed for each subproject, including sample subprojects are:

- (i) screening of the project to identify involuntary resettlement impacts and risks. Minimizing and avoiding land acquisition and resettlement impacts of each subproject by exploring all viable alternative designs;
- (ii) where unavoidable, time-bound resettlement plans be prepared and affected persons will be assisted in improving or at least regaining their pre-program standard of living;
- (iii) full information and close consultations with affected persons including consultation with affected persons on compensation, disclosure of resettlement information to affected persons, and participation of affected persons in planning and implementing sub-projects will be ensured; disclose the draft and updated/final resettlement plan, including documentation of the consultation process in a timely manner to affected persons and other stakeholders. Disclose the final resettlement plan and other documents such as the monitoring reports to affected persons and other stakeholders;
- (iv) Where the resettlement impacts are unavoidable, the displaced persons should be assisted in improving or at least regaining their standard of living;
- (v) Vulnerable groups comprising below poverty line households, including female-headed households, disabled persons, elderly, children, landless, non-titled households with no tenure security, and schedule castes and scheduled tribe households will be given special assistance;
- (vi) payment of compensation to affected persons including non-titled persons (e.g., informal dwellers/squatters, and encroachers) for acquired assets at replacement cost;
- (vii) payment of compensation and resettlement assistance prior to the contractor taking physical acquisition of the land and prior to the commencement of any construction activities;
- (viii) provision of income restoration and rehabilitation; and
- (ix) establishment of appropriate grievance redress mechanisms.

43. A detailed description of each compensation measure and assistance is provided in the EntitlementMatrix attached in resettlement framework while a Coimbatore subproject specific /applicable entitlements is given in Error: Reference source not found. Affected persons will be entitled to a combination of compensation measures and resettlement assistance, depending on the nature of ownership rights of lost assets and scope of the impact, including social and economic vulnerability of the affected persons.

H. Entitlements, Assistance and Benefits

44. Livelihood impacts identified for Coimbatore subproject components are temporary ranging from 15-25 days of construction time for each road stretch of about 500m. In majority of the roads, impacts are avoidable since sewer network will be laid in the middle of the road. In wider and divided roads where work needs to be undertaken on both sides of the road, impacts can be avoided/minimized by taking construction on one side of the road at a time. In such cases, temporarily affected person will be assisted in moving to the other side of the road and returning their structures after construction is completed. Where moving is not required, access will be ensured by the contractor through measures prescribed in bidding documents/environmental management plan (EMP). During implementation, if more number of affected persons are identified at one place (e.g. vegetable market) then an alternate place in the vicinity will be identified so that they can continue with their livelihood activities.

45. Majority of potentially affected persons use movable stall (Appendix 3) that can be shifted to nearby locations if properly informed. Advance notice regarding construction activities, including duration and type of disruption provided to temporarily affected persons once contractor's work plans are finalized, with minimum 7 working days. If required, they will be assisted to temporarily shift for continued economic activity. For example, they will be assisted to shift to the other side of the road or nearby areas where there is no construction. Ensuring there is no income or access loss during sub-project construction is the responsibility of contractors.

Table 7: Entitlement Matrix⁹

No.	Impact Category	Entitlements	Explanations
Temporary Economic Impacts during implementation			
I.	Temporary economic impacts	Compensation for loss of income for the duration of impact based on the net income or as per IT returns or based on notified minimum wage rates, whichever is higher.	Advance notice provided to temporarily affected persons once contractor's work plans are finalized, with minimum 7 working days.
Unforeseen Impacts^a			
II.	Unforeseen Impacts	Unforeseen impacts encountered during implementation will be addressed in accordance with the principles of this resettlement framework.	
^a If unanticipated involuntary resettlement impacts are found during implementation, a social impact assessment will be conducted, and the resettlement plan updated or a new resettlement plan prepared, in accordance with ADB SPS 2009.			

⁹ Any changes required in the Entitlement Matrix pursuant to any Amendments in the LARR 2013 Act be notified by the GOTN and will be incorporated with the concurrence of the ADB. All cash allowances in this EM will be revised at the rate of 5% per annum starting from financial year 2020-2021.

46. If construction activities are anticipated to result in unavoidable livelihood disruption, compensation for lost income based on the net income or as per notified minimum wage rates, whichever is higher will be provided. Vulnerable affected persons will be given priority in project construction employment. Compensation and assistance to temporarily affected persons must be made prior to their shifting from original place of business (if required) and before start of civil works. Since most affected households have moveable stalls, ID cards should be distributed 7 days before compensation. In summary, temporarily affected persons will be provided with:

- (i) Advance notice regarding construction activities, including duration and type of disruption provided to temporarily affected persons once contractor's work plans are finalized, with minimum 7 working days;
- (ii) Contractor's actions to ensure there is no income/access loss consistent with the initial environmental examination. This includes: leaving spaces for access between mounds of soil, providing walkways and metal sheets to maintain access across trenches for people and vehicles where required, increased workforces to finish work in areas with impacts on access, timing of works to reduce disruption during business hours, phased construction schedule and working one segment at a time and one side of the road at a time;
- (iii) Assistance to mobile vendors/hawkers to temporarily shift for continued economic activity. For example, assistance to shift to the other side of the road where there is no construction; and
- (iv) For construction activities involving unavoidable livelihood disruption, compensation for lost income for the period of disruption.

I. Resettlement Budget and Financing Plan

47. The resettlement budget for Coimbatore subproject is estimated at lumpsum ₹3.59 Million. The costs are indicative estimates to be confirmed post detailed measurement survey based on detailed design, and comprise GRM and consultation costs. Resettlement plan costs will be confirmed during detailed project preparation/implementation.

Table 8: Resettlement Cost for 4 added areas

	Details	No.		Unit Cost	Total Cost (₹)
1	Temporary Income Loss				
	Provisional sum for compensation of temporary income loss @ notified minimum wage rate ^a	169	25 days	643 ^d	27,16,675
2	Surveys, consultations, grievances and awareness				
	DMS Survey for Resettlement Plan updation ^b	-	LS		2,50,000
	Consultation, grievance redress, disclosure ^c	-	LS		3,00,000
	Subtotal	-			32,66,675
	Contingency @ 10%	-			3,26,668
	Grand Total (₹)	-			35,93,343

Note:

^a For the purpose of budget preparation in the draft resettlement plan, notified minimum wage rate is used, as per the entitlement matrix. Costs in the updated resettlement plan will be based on a comparison of census and socio-economic survey data on income with the prevailing notified minimum wage rate at the time of compensation payment. (Estimated based on:

Weblink: HTTP://CMS.TN.GOV.IN/SITES/DEFAULT/FILES/GO/LABEMP_E_62_2017_2D_PDF.PDF). Costs in the updated resettlement plan will be based on actual survey. The above rate has not been revised for 2021.

^b Detailed measurement surveys (DMS) will be conducted in sections ready for implementation, based on detailed design to confirm impacts.

^c The allocation for disclosure includes cost of translation of the resettlement plan to Tamil.

^d The minimum wage rate has not been revised as yet. So far any new GO has not been issued with revised rates. Hence prevailing notified wage rate is adopted. Any payment of compensation during the project implementation will be based on new notified rates or inflation adjusted wage rate. The micro plan for initiating payment will address this.

48. All land acquisition and resettlement costs will be borne by the government/ULB/PIU. Under TNUFIP, it is suggested that payment will be directly made by ULB to affected persons.

J. Institutional Arrangements and Implementation Schedule

49. The Municipal Administration and Water Supply Department (MAWS) acting through the Tamil Nadu Urban Infrastructure Financial Services Ltd. (TNUIFSL) will be the state-level executing agency. A program steering committee, headed by Principal Secretary, MAWS, GOTN, will provide overall guidance and strategic directions to the program. A program management unit (PMU) for TNUFIP, headed by the Managing Director (MD), TNUIFSL acting as Program Director will be established within TNUIFSL for overall management, planning, implementing, monitoring, reporting, and coordinating TNUFIP. The Commissioner of Municipal Administration will act as the Deputy Program Director in the PMU. The beneficiary of this project is "CCMC" [Coimbatore City Municipal Corporation-Urban Local Body (ULB)] and responsible for providing underground sewerage scheme to the public of this subproject area. However, Tamilnadu Water supply and Drainage Board is the implementing agency for this subproject. A project implementation unit (PIU) will be established in TWAD Board headed by a full-time Project Manager (Executive Engineer or above) and comprising dedicated full-time staff of the TWAD Board for day-to-day implementation of the subproject. PIUs will be responsible for overseeing implementation of the various projects on a day-to-day basis. ULBs under the Program with less project implementation capacity, may utilize implementation support from the TWADB to act as PIU. For the capacity development and incentivized reforms components, CMA acting through its Commissioner, will be responsible for carrying out these activities and establish a PIU.

50. A Program Steering Committee, headed by Principal Secretary, MAWS, and Members comprises of: (i) Managing Director, TNUIFSL (Convener); (ii) Commissioner of Municipal Administration; (iii) Managing Director, CMWSSB; (iv) Managing Director, TWADB; and (v) Managing Director, TUFIDCO.

51. **Project Management Unit.** PMU will monitor the Project and have the overall responsibility for ensuring adoption and compliance of resettlement framework and ADB SPS. Additionally, PMU will monitor PIUs for: (i) identifying and preparing sub-projects; (ii) reviewing resettlement plan prepared by PIU/ULB; (iii) ensure adoption and compliance of the resettlement framework in land acquisition and other safeguards; (iv) guide in awareness campaigns and participation programs; (v) organize and operate the program performance monitoring system; (vi) prepare and submit timely reports to ADB; and (vii) design and organize capacity building programs. PMU will be assisted by CMSC in managing and guiding the overall implementation of the Program. SPO of PMU will be responsible for all land acquisition and resettlement matters.

52. PMU SPO will perform responsibilities like: (i) addressing social safeguards issues; (ii) implementing the resettlement framework; (iii) report to Projects Head with respect to land acquisition and resettlement plan implementation in the sub-projects; (iv) monitoring physical and financial progress on land acquisition activities and updating the PMU on the same; (v) monitoring implementation of safeguards plans (resettlement plan); (vi) guiding the PIUs as and when necessary; and (vii) endorsing and submitting periodic monitoring reports.¹⁰

53. **Project Implementation Unit.**¹¹ PIUs will be established in each of the participating ULBs within their structure or at TWADB and in CMWSSB. For Coimbatore UGSS subproject, PIU will be established at TWADB and an Assistant Engineer rank officer from Coimbatore Corporation, designated as ASO, will be part of PIU. PIU ASO will implement social safeguards at the PIU level. The PIUs will be responsible for implementation of the resettlement plans. PIUs will undertake internal monitoring and supervision and record observations throughout the project period to ensure that the safeguards and mitigation measures are provided as intended. PIUs will be responsible for: (i) conduct briefing to contractors¹² on safeguards requirements including GRM; (ii) implementing and monitoring safeguards compliance activities, public relations activities, gender mainstreaming activities, and community participation activities; (iii) coordinating with district administration and GIAC for land acquisition and rehabilitation and resettlement aspects and addressing any problems and/or delays; (iv) monitoring physical and financial progress on land acquisition and rehabilitation and resettlement activities; (v) organizing monthly meetings with the PIU to review the progress on rehabilitation and resettlement; and (vi) share all reports relating to land acquisition, alienation, rehabilitation and resettlement activities etc. and status to PMU. Further details on agencies responsible for resettlement plan activities are in Table 7.

54. **Governance Improvement and Awareness Consultants (GIAC).** The scope of service will include, but not be restricted to, implementation, monitoring and reporting of the consultation and participation plan (CPP); Gender Equality and Social Inclusion (GESI) Plan, and monitor and guide RP implementation and lead involuntary resettlement trainings. Specific tasks related to social safeguards include: (i) monitor and guide PIUs on resettlement plan implementation, with particular reference to significant impacts; (ii) lead involuntary resettlement training and capacity building on involuntary resettlement/IP safeguards to project PIUs and CMA; (iii) guide PIUs to set up grievance redress mechanisms, record keeping and feedback mechanisms; and (iv) guide PIUs in keeping detailed records of progress and establishing monitoring and reporting systems for resettlement.

¹⁰ The monitoring report will focus on the progress of implementation of the IEE/EIA and EARF, resettlement plan/RF and IPP/IPF, issues encountered and measures adopted, follow-up actions required, if any, as well as the status of compliance with subproject selection criteria and relevant loan covenants.

¹¹ If the subproject triggers new LARR, PIU will facilitate land acquisition (LA) through DC and will provide all details of land acquisition to PMU. PIU ASO will incorporate the same in resettlement plan and check its compliance with RF/ADB SPS-2009 to make necessary additions (if any). ULB will bear the cost of any deviations in the compensation etc. to comply with RF/ADB SPS-2009. Government procedures under land acquisition act can run parallel even though under ADB project required surveys/preparation of resettlement plan will be undertaken. ADB project need to wait for the outcomes of government procedures to finalize the compensation and disbursement of payments.

¹² Contractor's responsibilities include (i) impact avoidance measures mentioned in the resettlement plan (e.g. provision of access planks, and planks with handrails in case of excavations exceeding 1m depth and/or 1 m width) will be strictly adhered to, and documented photographically; (ii) GRM requirements (provision of grievance registers and signages depicting construction schedule and with contact numbers for grievance registration at all construction sites) will be ensured; (iii) unanticipated impacts during construction will be reported to PIU within 24 hours, and corrective action taken as advised by PIU/PMU; and, (iv) safeguards officer (covering both environment and social safeguards) will be deployed.

55. To build the institutional capacity for resettlement plan preparation and implementation, following key training activities will be undertaken (Table 6). The cost of trainings will be borne by Project's capacity building program by PMU. The detailed cost and specific modules will be customized for the available skill set after assessing the capabilities of the target participants and the requirements of the project.

Table 9: Indicative Training Needs Assessment

Description	Target Participants and Venue
1. Introduction and Sensitization to Social/Resettlement Issues (1 day) <ul style="list-style-type: none"> - ADB Safeguards Policy Statement - Government of India and Tamil Nadu applicable social safeguard acts - Incorporation of social/resettlement components under EMP into the project design and contracts - Monitoring, reporting and corrective action planning 	All staff and consultants involved in the project At PMU, Chennai First year of the launch of TNUFIP. – Tranche-3
2. Resettlement plan implementation (2 days; 2 times during implementation with interval of 1 year in-between) <ul style="list-style-type: none"> - Roles and responsibilities - resettlement plan components and stages in implementation - Construction schedules and timelines - Public relations - Consultations - Grievance redress - Monitoring and corrective action planning - Reporting and disclosure - Timely documentation 	All staff and consultants involved in the subproject All contractors prior to award of contract At each PIU
3. Experiences and best practices sharing (1 day) <ul style="list-style-type: none"> - Experiences on resettlement plan implementation - Issues and challenges - Best practices followed 	All staff and consultants involved in the project, contractors, At PIU Chennai

ADB = Asian Development Bank, NGO = nongovernment organizations, PIU = project implementation unit, PMU = project management unit, TNUFIP = Tamil Nadu Urban Flagship Investment Program

Table 10: Institutional Roles and Responsibilities

Activity	Responsible Agency
Subproject Initiation Stage	
Finalization of sites for subprojects	PIU
Meetings at community/household level with affected persons	PIU
Resettlement Plan Preparation and Updating Stage	
Conducting Census of all affected persons	PIU/ULB
Conducting FGDs/meetings/workshops	PIU/ULB
Categorization of affected persons for finalizing entitlements	PIU/ULB
Formulating compensation and rehabilitation measures	PIU/ULB
Conducting discussions/meetings/workshops with affected persons and other stakeholders	PIU/ULB
Finalizing entitlements and rehabilitation packages	PIU/ULB
Disclosure of resettlement plan	PIU
Approval of resettlement plan	PMU/ ADB
Sale deed execution and payment	PIU/ULB
Taking possession of land	PIU/ULB
Resettlement plan Implementation Stage	
Implementation of proposed rehabilitation measures	PIU/ CMSC

Activity	Responsible Agency
Consultations with affected persons during rehabilitation activities	PIU/ CMSC
Grievance redressal	CMSC/ PIU/ GRC/ PMU
Internal monitoring	PMU / PIU/ULB

ADB = Asian Development Bank, FGD =focus group discussion, GRC = grievance redress committee, PIU = project implementation unit, PMU =project management unit, RFCTLARR = The Right to Fair Compensation and Transparency in Land Acquisition, Rehabilitation and Resettlement Act, 2013.

56. **Implementation of Resettlement Plan.** All proposed subproject utility sites will be secured prior to the contract award and start of civil works. Prior the contract award, for all CMC/government lands, PIU will confirm that there are no legacy issues related to acquisition of the sites (i.e., year in which land was acquired/obtained, whether acquired in anticipation of ADB funding, whether all compensation has been paid and accepted, and whether there are any pending legal/other issues). This could be in the form of self-certification by the owner department/CCMC. This will be submitted to ADB through PMU before contract award and start of civil works. The resettlement plan will be disclosed in English and its Executive Summary in Tamil prior to contract award.

Table 11: Schedule of Resettlement Implementation

	2021	2022		2023	2024	2025	2026	2027
	Q4	H1	H2					
Setting up of PIUs								
Appointment of GIAC								
Setting up of project level GRM								
Awareness generation among affected persons on entitlements, impact avoidance and mitigation measures to be implemented by the contractor								
Conduct detailed measurement surveys, census surveys and issuance of ID cards in sections ready for construction								
Identify Vulnerable affected persons, if any*								
Update draft Due Diligence Report								
Update draft Resettlement Plan to reflect surveys, consultations, design changes, and due diligence results								
Consultations and disclosure								
Review and approval of updated Resettlement Plan (PMU and ADB)								
Training/capacity building of PMU and PIU safeguards officers, engineers and other staff, DSISC supervision staff and contractor's staff								
Payment of compensation								
Handover of sites and alignments to contractors								
Start of civil works								
Internal monitoring, including surveys of affected persons on entitlements, satisfaction surveys								

AADB = Asian Development Bank, GIAC = government improvement and awareness consultant, GRC = grievance redress committee, PIU = project implementation unit, PMU = project management unit, CMSC = construction, management, and supervision consultant.

* The start date of census will be the cut-off date for non-titled affected persons.

** The Resettlement Plan will be updated based on final detailed design and affected person census and surveys.

*** Endorsement and disclosure of final Resettlement Plans consistent with the Resettlement Framework to be undertaken

K. Monitoring and Reporting

57. Resettlement plan implementation will be closely monitored by the PMU. PIU will prepare monthly progress reports on implementation of resettlement plan and submit to PMU, documenting actual achievements against targets fixed and identifying reasons for shortfall if any. These reports will feed into the overall monitoring reports for the TNUFIP which will be generated every quarter for the first year of implementation and bi-annually thereafter. Social safeguards monitoring reports will be prepared on a semi-annual basis to cover the status of the resettlement plan implementation and will be submitted to ADB for review within 30 days after the end of the monitoring period. ADB's monitoring and supervision activities are carried out until a Project Completion Report is issued. Details to be covered under internal monitoring are elaborated in resettlement framework.

Appendix 1: Details of Roads /Streets Screened under Resettlement Survey

Ward No.	Sl. No.	Street Name	Res/Com/ Mix
		VADAVALLI ZONE	
16	1	A.D. COLONY	Residential
16	2	AANATHA NAGAR	Residential
16	3	ABIRAMI NAGAR	Residential
16	4	ABIRAMI NAGAR	Residential
16	5	ADITHYA GARDEN	Residential
16	6	ADITHYA GARDEN EXTENSION	Residential
16	7	AKSHYA GARDEN, JAYA NAGAR	Residential
16	8	ALAMARATHOTTAM NAVALUR EXTENSION	Residential
16	9	ALAMU NAGAR	Residential
16	10	ALLAMARATHOTAM NAVUR PIRIVU	Residential
16	11	AMBIGA STREET	Mixed
16	12	AMMAN KOVIL STREET	Mixed
16	13	ANANDHA KRISHNA LAY OUT	Residential
16	14	ANANDHA NAGAR	Residential
16	15	ANANDHA NAGAR 1ST STREET	Residential
16	16	ANANDHA NAGAR 2ND STREET	Residential
16	17	ANANDHA NAGAR EXTENSION	Residential
16	18	ANNA NAGAR	Residential
16	19	ARUNACHALAM LAY OUT	Residential
16	20	AVANTHI GARDEN	Residential
16	21	BALAJI PADHMAVATHI NAGAR	Residential
16	22	BHARATH NEST NAGAR	Residential
16	23	BHARATHI NAGAR	Residential
16	24	BHARATHI NAGAR	Residential
16	25	BHAVAN GARDEN	Residential
16	26	BHAVAN GARDEN NEW THILLAI NAGAR	Residential
16	27	C.S NAGAR	Residential
16	28	C.S NAGAR VIRIVU	Residential
16	29	C.S. NAGAR II CROSS	Residential
16	30	CENTRAL EXCERISE COLONY	Residential
16	31	CETTI THOTTAM	Residential
16	32	CETTIYAR NAGAR	Residential
16	33	CLASSIC GARDEN	Residential
16	34	CS NAGAR	Residential
16	35	EB COLONY	Mixed
16	36	EDAIYARPALAYAM ROAD	Mixed
16	37	EDAIYARPALAYAM ROAD	Mixed
16	38	G.P.THOTTAM	Residential
16	39	GAJALAKSHMI AVENUE	Residential
16	40	GANDHI LAY OUT	Residential

Ward No.	Sl. No.	Street Name	Res/Com/ Mix
16	41	GANDHI NAGAR	Residential
16	42	GANESH NAGAR	Residential
16	43	GANTHAM NAGAR	Residential
16	44	GOLDAN NAGAR	Residential
16	45	GOLDEN NAGAR VIRIVU	Residential
16	46	GOPALAPURAM	Residential
16	47	GOPALAPURAM EXTENSION	Residential
16	48	HAPPY GARDEN	Residential
16	49	HARINI AVENUE	Residential
16	50	JAYA NAGAR	Residential
16	51	JAYA NAGAR 3RD STREET	Residential
16	52	JAYAKRISHNA LAY OUT	Residential
16	53	JOTHI NAGAR	Residential
16	54	JP THOTTAM	Residential
16	55	KALPANA NAGAR	Residential
16	56	KALVEERAMPALAYAM	Mixed
16	57	KAMATHNU NAGAR	Residential
16	58	KANCHI KAMACHI LAY OUT	Residential
16	59	KASTHURINAYAKAN PALAYAM ROAD	Mixed
16	60	KKR NAGAR	Residential
16	61	KRISHANARAJA NAGAR	Residential
16	62	KRISHNA GARDEN	Residential
16	63	KRISHNA LAY OUT	Residential
16	64	KRISHNA NAGAR VIRIVU	Residential
16	65	KRISHNARAJA NAGAR	Residential
16	66	KUMARAN NAGAR	Residential
16	67	KUMARASAMY MUTHALIYAR STREET	Mixed
16	68	LAKSMI NAGAR	Residential
16	69	LITTLE GARDAN	Residential
16	70	M.G.COLONY	Mixed
16	71	M.G.R NAGAR	Residential
16	72	M.K.S.NAGAR	Residential
16	73	M.M.ROAD,VELLIGIRI NAGAR	Residential
16	74	MAHARAJA AVENU	Residential
16	75	MAHAVEER NAGAR	Residential
16	76	MANIYAKARAR THOOTAM	Residential
16	77	MARUTAMALAI MAIN ROAD	Commercial
16	78	MARUTAMALAI MURUGAN NAGAR	Residential
16	79	MARUTHA PURAM	Residential
16	80	MARUTHAM NAGAR	Residential
16	81	MARUTHAM NAGAR EXTENSION	Residential
16	82	MARUTHAMALAI ADIVARAM	Commercial
16	83	MARUTHAMALAI MAIN ROAD	Commercial

Ward No.	Sl. No.	Street Name	Res/Com/ Mix
16	84	MARUTHAPPA GOUNDAR STREET	Mixed
16	85	MARUTHAPPA GOUNDER NAGAR	Residential
16	86	MARUTHI AVENUE	Residential
16	87	MARUTHI GARDENS	Residential
16	88	MARUTHI GARDENS EXTENSION	Residential
16	89	MASANIYAMMAN AVENUE	Residential
16	90	MURUGAN NAGAR	Residential
16	91	MUTHAMMAL AVENUE	Residential
16	92	MUTHU NAGAR	Residential
16	93	NALVAR NAGAR	Mixed
16	94	NALVAR NAGAR	Residential
16	95	NANJAPPA NAGAR	Residential
16	96	NANJAPPAN STREET	Mixed
16	97	NAVOOR PIRIVU	Mixed
16	98	NEHRU COLONY	Residential
16	99	NEHRU NAGAR	Residential
16	100	NEW ANANDHA NAGAR	Residential
16	101	NEW GOLDEN NAGAR	Residential
16	102	NEW THILLAI NAGAR	Mixed
16	103	NEW THILLAI NAGAR 10TH CROSS STREET	Residential
16	104	NEW THILLAI NAGAR 1TH CROSS	Residential
16	105	NEW THILLAI NAGAR 5TH STREET	Residential
16	106	NEW THILLAI NAGAR 6TH CROSS FIRST AVENU	Residential
16	107	NEW THILLAI NAGAR 9TH CROSS STREET	Residential
16	108	NIRMALA RANI GARDAN	Residential
16	109	OM GANESH APARTMENT	Residential
16	110	OOR GOUNDAR STREET	Mixed
16	111	P.R.R. NAGAR	Residential
16	112	PADMA NAGAR	Residential
16	113	PALANIGOUNDER PUDUR	Mixed
16	114	PANNIMADAI THOOTAM	Residential
16	115	PARK AVENUE	Residential
16	116	PERIYAR NAGAR	Residential
16	117	PERIYAR NAGAR 3RD STREET	Residential
16	118	PERIYAR NAGAR EXTENSION	Residential
16	119	PERUMAL KOVIL STREET	Mixed
16	120	PF COLONY	Residential
16	121	PILLAIYAR COLONY	Residential
16	122	PILLAIYAR KOVIL STREET	Mixed
16	123	PUDHIYA THILLAI NAGAR	Residential
16	124	R.K.G.NAGAR	Mixed
16	125	R.K.G.NAGAR	Residential
16	126	R.K.NAGAR	Residential

Ward No.	Sl. No.	Street Name	Res/Com/ Mix
16	127	R.R.SAI APPARTMENT	Residential
16	128	RAJ AVENUE	Residential
16	129	RAJ RESIDENCY	Residential
16	130	RAJAJI NAGAR	Residential
16	131	RAJAN NAGR	Residential
16	132	RAJIVGANDHI NAGAR	Residential
16	133	RAMALINGA PURAM	Residential
16	134	RAMALINGA PURAM, PERIYAR NAGAR EXTENSION	Residential
16	135	S.K.COLONY	Residential
16	136	S.N.A.LAY OUT	Residential
16	137	SABARI LAYOUT	Residential
16	138	SELVAM NAGAR	Residential
16	139	SEMMAN KULIYUR ROAD	Mixed
16	140	SIRUVANI NAGAR	Residential
16	141	SOLAN NAGAR	Residential
16	142	SREE DAKSHAS ADHIVYA PHASE - 3	Residential
16	143	SRI GAJALAKSHMI AVENUE	Residential
16	144	SRI GANAPATHY NAGAR	Residential
16	145	SRI KRISHNA GARDENS	Residential
16	146	SRI KRISHNA LAY OUT	Residential
16	147	SRI MASANIYAMMAN AVENUE	Residential
16	148	SRI MURUGAN NAGAR	Residential
16	149	SRI RAM AVENUE	Residential
16	150	SRI RAM AVENUE EXTENSION	Residential
16	151	SRI SAI GARDEN	Residential
16	152	SRI THAKSHA ANNAIYA, CS NAGAR	Residential
16	153	SRI THAKSHA GARDEN	Residential
16	154	SRI THAKSHA NIKETH	Residential
16	155	SRI THAKSHALAAYA NAVOOR PIRIVU	Mixed
16	156	SUPER GARDEN AVENUE	Residential
16	157	SUPER GARDEN EXTENSION	Residential
16	158	THANEER PANDAL STREET	Mixed
16	159	THATTAN THOTTAM	Residential
16	160	THENDRAL NAGAR	Residential
16	161	THILLAI NAGAR	Residential
16	162	THIRUMALAI NAGAR	Residential
16	163	THIRUMURUGAN NAGAR	Residential
16	164	THIRUVALLUVAR NAGAR	Residential
16	165	THOPPIL NAGAR	Residential
16	166	V.N R NAGAR PIRIVU	Mixed
16	167	V.N.R.NAGAR	Residential
16	168	V.N.R.NAGAR 18TH STREET	Residential
16	169	V.N.R.NAGAR 6TH STREET	Residential

Ward No.	Sl. No.	Street Name	Res/Com/ Mix
16	170	V.N.R.NAGAR VIRIVU	Residential
16	171	V.S.K NAGAR	Residential
16	172	VADAVALI	Mixed
16	173	VADAVALLI - ANNUAL LEASE	Commercial
16	174	VADAVALLI- NEW BUS TERMINAL-SHOPS	Commercial
16	175	VASANTHAM NAGAR	Residential
16	176	VELAMMAL NAGAR	Residential
16	177	VELLIGIRI NAGAR	Residential
16	178	VELLIGIRI NAGAR, NAVAVOOR PIRIVU	Mixed
16	179	VELLINGIRI NAGAR EXTENSION	Residential
16	180	VELLINGIRI NAGAR PHASE III	Residential
16	181	VENUS GARDEN	Residential
16	182	VIGNESH NAGAR,MOWTHY HOSPITAL ROAD	Mixed
16	183	VINAYAGAR KOVIL STREET	Mixed
16	184	VKS GARDEN	Residential
16	185	VKS NAGAR	Mixed
16	186	VNR NAGAR 16TH STREET	Residential
16	187	VOC NAGAR	Residential
16	188	VSK NAGER	Residential
16	189	YOKI NAGAPPA NAGAR	Residential
17	1	A.T. COLONY	Mixed
17	2	ABIRAMI NAGAR	Residential
17	3	ADHITHYA AVENU	Residential
17	4	ALIVE GARDEN	Residential
17	5	AMBAL NAGAR	Residential
17	6	AMMAN NAGAR	Residential
17	7	ANDAVAR STREET	Mixed
17	8	ANNA NAGAR	Residential
17	9	ANNA STREET	Mixed
17	10	ANNAI INDIRA NAGAR	Residential
17	11	ANNAI VELLANGANI NAGAR	Residential
17	12	ARIGNAR ANNA CO-OPERATIVE NAGAR	Mixed
17	13	ARUL GARDEN	Residential
17	14	ARUN NAGAR	Residential
17	15	ARUN NAGAR EXTENSION	Residential
17	16	AS.R. NARAYANASAMY GOWDER NAGAR	Residential
17	17	AYYAPPA NAGAR	Residential
17	18	Aringnar Anna Co-operative Nagar	Residential
17	19	B.B.C.NAGAR	Residential
17	20	B.S.A.NAGAR	Residential
17	21	BALAJI NAGAR	Residential
17	22	BANNARIAMMAN NAGAR	Residential
17	23	BHARATHI GARDEN	Residential

Ward No.	Sl. No.	Street Name	Res/Com/ Mix
17	24	BHARATHIAR NAGAR	Residential
17	25	BHARATHIAR STREET	Residential
17	26	BOMMANAMPALAYAM EXTENSION	Residential
17	27	BOMMANNAM PALAYAM	Residential
17	28	BOMMIAMMAN KOIL STREET	Mixed
17	29	BONGALI BOYAN STREET	Mixed
17	30	BOOPATHI RAJA NAGAR	Residential
17	31	BOYAR STREET	Mixed
17	32	Bhavan Garden	Residential
17	33	CHETTIAR THOTTAM	Residential
17	34	CHINNASAMY GOUNDER STREET	Mixed
17	35	DANSA NAGAR	Residential
17	36	E.S.R CLASSIC,M G R STREET	Mixed
17	37	G.G AVENUE	Residential
17	38	G.K.S.NAGAR	Residential
17	39	G.P.GARDEN	Residential
17	40	GAJALAKSHMI GARDEN	Residential
17	41	GANAPATHY NAGAR	Residential
17	42	GANDHIJI STREET	Mixed
17	43	GOLDEN CITY, I.O.B.COLONY	Residential
17	44	GOWTHAM NAGAR	Residential
17	45	GREEN HOME	Residential
17	46	GUGAN GARDEN, BOMMANAMPALAYAM	Residential
17	47	GURUSAMY NAGAR	Mixed
17	48	GURUSAMY NAGAR 4TH	Residential
17	49	I.O.B.COLONY	Residential
17	50	I.O.B.COLONY, SIYON NAGAR	Residential
17	51	INDHRA NAGAR	Residential
17	52	J.J. NAGAR	Residential
17	53	J.M. AVENU	Residential
17	54	J.M.AVENUE	Residential
17	55	JAYAKENDRA NAGAR	Residential
17	56	JAYALAKSHMI NAGAR	Residential
17	57	JEEVA STREET	Mixed
17	58	JEYANDRA NAGAR	Residential
17	59	KADHASAMY MUTHALIYAR STREET	Mixed
17	60	KALAINAR KARUNANIDHI NAGAR	Residential
17	61	KALIDHAS NAGAR	Residential
17	62	KALINGAR KARUNANITHI NAGAR	Residential
17	63	KALVEERAMPALAYAM	Residential
17	64	KAMARAJAR STREET	Mixed
17	65	KAMATCHI NAGAR	Residential
17	66	KANDHASAMY MUTHALIYAR STREET	Mixed

Ward No.	Sl. No.	Street Name	Res/Com/ Mix
17	67	KARE GOUDER LAYOUT	Residential
17	68	KARUPPUSAMY MUTHALIYAR STREET	Mixed
17	69	KONGU NAGAR	Residential
17	70	KOTHADAVAR KOVIL STREET	Mixed
17	71	KOTHAVARI STREET	Mixed
17	72	KRISHNA NAGAR	Residential
17	73	KRISHNAPPA STREET QURIO GARDEN	Mixed
17	74	KURUSAMY NAGAR	Residential
17	75	KURUSAMY NAGAR FIRST LAY OUT	Residential
17	76	LAKSHMI NAGAR	Residential
17	77	LITTLE FLOWER MISSION, DANSA GARDEN	Residential
17	78	M.G.R.STREET	Mixed
17	79	M.P.C.STREET	Mixed
17	80	M.PO .C STREET	Residential
17	81	MADHAV NAGAR	Residential
17	82	MADHAV NAGAR EXTN	Residential
17	83	MADHEV NAGAR	Residential
17	84	MADURAI VEERAN STREET	Mixed
17	85	MAHALAKSHMI KOVIL STREET	Mixed
17	86	MAHALAKSHMI NAGAR	Residential
17	87	MAHALIAMMAN KOVIL THERU	Mixed
17	88	MAHARANI AVENU	Residential
17	89	MALACHIA NAGAR	Residential
17	90	MANJARI AVENUE	Residential
17	91	MAPPILLAI GOUNDER LAYOUT	Residential
17	92	MARIAMMAN KOVIL STREET	Mixed
17	93	MARUTAMALAI ADIVARAM	Commercial
17	94	MARUTHA MALAI ADIVARAM EAST SIDE COMPLEX	Commercial
17	95	MARUTHA MALAI ADIVARAM WEST SIDE COMPLEX (EAST FACING)	Commercial
17	96	MARUTHA MALAI ADIVARAM WEST SIDE COMPLEX (NORTH FACING)	Commercial
17	97	MARUTHA PURAM	Mixed
17	98	MARUTHAMALAI MAIN ROAD	Commercial
17	99	MARUTHAPPA GOUNDER NAGAR	Residential
17	100	MEENAKSHI NAGAR	Residential
17	101	MIN NAGAR	Residential
17	102	MUTHU SARAL NAGAR	Residential
17	103	Maruthamalai Murugan Nagar	Residential
17	104	NALLA GOUNDAR STREET	Mixed
17	105	NALVAR NAGAR	Residential
17	106	NALVAR NAGAR SOUTH	Residential
17	107	NARAYANASAMY NAGAR	Residential

Ward No.	Sl. No.	Street Name	Res/Com/ Mix
17	108	NARMADHA STREET	Mixed
17	109	NATESA MUTHALIYAR STREET	Mixed
17	110	NEHRU STREET	Mixed
17	111	NEHRU STREET	Mixed
17	112	NEHRU STREET- BOMMANAMPALAYAM	Mixed
17	113	NEHRUJI STREET	Mixed
17	114	NEHRUJI STREET - BOMMANAMPALAYAM	Mixed
17	115	NETHAJI NAGAR	Residential
17	116	P.S.A. NAGAR	Residential
17	117	PAKALIYAMMAN KOVIL STREET	Mixed
17	118	PATTIYANNAN NAGAR	Residential
17	119	PON NAGAR	Residential
17	120	PONKALI BOYAN STREET	Mixed
17	121	PONKALIYAMMAN KOVIL STREET	Mixed
17	122	POYAR STREET	Mixed
17	123	PRABHA NAGAR	Residential
17	124	QURIO GARDEN	Residential
17	125	R.K.S.LAYOUT	Residential
17	126	R.K.SHANMUGAM CHETTIYAR NAGAR - THONDMUTHUR ROAD	Mixed
17	127	R.R.VEESHAL APPARTMENT	Residential
17	128	R.R.VEL.AVENUE	Residential
17	129	RAGAVENDRA NAGAR	Residential
17	130	RAJAGOPAL AVENUE	Residential
17	131	RAMALINGA GOUNDER STREET	Mixed
17	132	RAMASAMY NAGAR	Residential
17	133	RAMASAMY PILLAI NAGAR	Residential
17	134	RAMASAMY PILLAI STREET	Mixed
17	135	RANGABASHYAM NAGAR	Residential
17	136	S .M AVENUE	Residential
17	137	S.J.GARDEN	Residential
17	138	S.M.AVENU	Residential
17	139	S.P.K.NAGAR	Residential
17	140	SASTHIRI STREET	Mixed
17	141	SEDHUPATHY GOUNDER STREET	Mixed
17	142	SHANMUGA NAGAR	Residential
17	143	SHANTHI NIKETHAN APPARMENT, ARUN NAGAR	Residential
17	144	SIKKARAYA PURAM	Residential
17	145	SIKKARAYAPURAM THONDAMUTHUR ROAD	Mixed
17	146	SOLAN NAGAR	Residential
17	147	SOUNDARYA NAGAR	Residential
17	148	SRI BALAJI APPARTMENT	Residential
17	149	SRI BALAJI GARDEN	Residential

Ward No.	Sl. No.	Street Name	Res/Com/ Mix
17	150	SRI BALAJI NAGAR	Residential
17	151	SRI DEIVAM NAGAR	Residential
17	152	SRI GANAPATHY NAGAR	Residential
17	153	SRI GARDEN ARUN NAGAR	Residential
17	154	SRI LAKSHMI NAGAR	Residential
17	155	SRI LAKSHMI NAGAR - THONDAMUTHUR ROAD	Mixed
17	156	SRIRAGAVENTHIRA NAGAR	Residential
17	157	SRIRAM NAGAR	Residential
17	158	SUBRAMANIAN NAGAR	Residential
17	159	SURABI MOUNT VIEW	Residential
17	160	SURVEY COLONY	Residential
17	161	T.N.S.T.C	Commercial
17	162	TATA NAGAR	Residential
17	163	THARANI NAGAR	Residential
17	164	THEIVAM NAGAR	Residential
17	165	THEIVAM NAGAR MANIKARAR TOTTAM	Residential
17	166	THIRUVALLUVAR STREET	Mixed
17	167	THONDAMUTHUR ROAD	Commercial
17	168	THRIU.V.K.NAGAR	Residential
17	169	V.K.S.NAGAR	Residential
17	170	V.O.C.STREET	Mixed
17	171	V.O.NAGAR	Residential
17	172	VADAVALLI VILLAGE	Mixed
17	173	VALLALAR NAGAR	Residential
17	174	VALLIAMMAN KOVIL THERU	Mixed
17	175	VEERAMAASTI KOVIL STREET	Mixed
17	176	VELLAKANNI NAGAR	Residential
17	176	VIJAY NAGAR	Residential
17	176	VINAYAGAR KOVIL STREET	Mixed
17	176	VIVEKANANDHA NAGAR, I.O.B.COLONY	Residential
17	176	Vellingiri Nagar	Residential
17	176	WESTERN WEISH ANNEX PHASE-1	Residential
		VEERAKERALAM ZONE	Residential
18	1	AKSHYA GARDEN	Residential
18	2	ALAMELU MANGAI AVENUE	Residential
18	3	AMARAVATHI STREET	Mixed
18	4	AMMAN NAGAR	Residential
18	5	ANNA NAGAR 1ST STREET	Mixed
18	6	ANNA NAGAR 2ND STREET	Residential
18	7	ANNA NAGAR 3RD STREET	Residential
18	8	ANNA NAGAR 4TH STREET	Residential
18	9	ANNA NAGAR 5TH STREET	Residential
18	10	AROKIAMATHA NAGAR	Residential

Ward No.	Sl. No.	Street Name	Res/Com/ Mix
18	11	AROKIYA MADHA NAGAR-EXTN	Residential
18	12	ARUN NAGAR	Residential
18	13	BABY GARDEN	Residential
18	14	BHARATHIAR NAGAR	Residential
18	15	BOOPATHI RAJA NAGAR	Residential
18	16	BRINDAVAN APPARTMENT	Residential
18	17	CHERAN CHENKOOTUVAN NAGAR	Residential
18	18	DIAMAND GARDENS NAGAR	Residential
18	19	E.A.S.R.ENCLAVE	Residential
18	20	E.S.R. MENAN	Residential
18	21	E.S.R. RESIDENCY 1	Residential
18	22	E.S.R. RESIDENCY 2	Residential
18	23	E.S.R.SHELTERS	Residential
18	24	EAST RADH STREET	Mixed
18	25	ESR CASTLE-1	Residential
18	26	ESR CASTLE-2	Residential
18	27	G.K.S. AVENUE III	Residential
18	28	G.K.S. AVENUE I	Residential
18	29	G.K.S. AVENUE II	Residential
18	30	GANDHI STREET	Mixed
18	31	GANGA STREET	Mixed
18	32	GEETHANJALI GARDEN	Residential
18	33	GOKULAM APPARTMENT	Residential
18	34	GUJAN'S GARDEN	Residential
18	35	I.N.T.U.C NAGAR	Residential
18	36	ISHWARYA NAGAR	Residential
18	37	KAMACHIAMMAN NAGAR	Residential
18	38	KAMACHIAMMAN NAGAR	Residential
18	39	KANNAPPAR NAGAR	Residential
18	40	KAVERI STREET	Mixed
18	41	KONGU NAGAR	Residential
18	42	KRUNJI STREET	Mixed
18	43	KUMARAN APPARTMENT	Residential
18	44	KURINJI NAGAR	Residential
18	45	KURUNCHI MIN NAGAR	Residential
18	46	LAWYER'S COLONY	Residential
18	47	MAHALAKSHMI GARDEN	Residential
18	48	MAHARAJA LAYOUT	Residential
18	49	MAHARANI AVENUE 1ST PHASE	Mixed
18	50	MAHARANI AVENUE 4TH PHASE	Residential
18	51	MAHARANI AVENUE 4TH PHASE EXTN.	Residential
18	52	MAHARANI AVENUE 5TH PHASE	Residential
18	53	MAHARANI AVENUE 5TH PHASE 1 EXTN.	Residential

Ward No.	Sl. No.	Street Name	Res/Com/ Mix
18	54	MAHARANI AVENUE 5TH PHASE 2 EXTN.	Residential
18	55	MAHARANI AVENUE 5TH PHASE 3 EXTN.	Residential
18	56	MAHARANI AVENUE 6TH PHASE	Residential
18	57	MAHARANI AVENUE 7TH CROSS	Residential
18	58	MAHARANI AVEUNE 1ST PHASE	Residential
18	59	MAHARANI AVEUNE 1ST PHASE EXTN.	Residential
18	60	MAHARANI AVEUNE 2ND PHASE	Residential
18	61	MAHARANI AVEUNE 3RD PHASE	Residential
18	62	MARUTHA NAGAR	Residential
18	63	MARUTHA NAGAR EXTENSION	Residential
18	64	METTUKADU	Residential
18	65	MULLAI STREET	Mixed
18	66	NALLAKKAMMAL STREET	Mixed
18	67	NALLAKKAMMAL STREET	Mixed
18	68	NANDHIYA STREET	Mixed
18	69	NEYVAL STREET	Mixed
18	70	NORTH RADH STREET	Mixed
18	71	OHM GANESH NAGAR	Residential
18	72	OHM GANESH NAGAR EXTN	Residential
18	73	PATTIANNAN NAGAR 1	Residential
18	74	PATTIANNAN NAGAR 2	Residential
18	75	PERUMAL KOIL STREET	Mixed
18	76	PICHIPU STREET	Mixed
18	77	PONNI NAGAR	Residential
18	78	R.K. SHAMUGA CHETTIAR NAGAR	Residential
18	79	R.K.G NAGAR	Residential
18	80	RAGAVENDIRA AVENUE	Residential
18	81	RAJ GARDEN	Residential
18	82	RAJ MATHA NAGAR	Residential
18	83	RAJAGOPAL AVENUE	Residential
18	84	RAKKI NAGAR	Residential
18	85	RAVEES AVENUE	Residential
18	86	REEM TECH NAGAR	Residential
18	87	RR AVENUE	Residential
18	88	S.M.NAGAR	Residential
18	89	SAKTHI AKSHAYA APPARTMENT	Residential
18	90	SATHYA COLONY	Residential
18	91	SAVITHIRI NAGAR	Residential
18	92	SENDUR STREET	Mixed
18	93	SENGAPPIDARI AMMAN KOIL STREET	Mixed
18	94	SHANMUGAM CHETTIAR NAGAR	Residential
18	95	SHANTHI NAGAR, THONDAMUTHUR ROAD	Mixed
18	96	SINMAYA NAGAR	Residential

Ward No.	Sl. No.	Street Name	Res/Com/ Mix
18	97	SIRUVANI ROAD	Mixed
18	98	SITHI VINAYAGAR COLONY	Residential
18	99	SIVASAKTHI COLONY	Residential
18	100	SIVASAKTHI COLONY MARUTHA NAGAR	Residential
18	101	SRI HARI GARDEN	Residential
18	102	SRI KUMARAN GARDEN	Residential
18	103	SRI RAM GARDENS 1ST PHASE	Residential
18	104	SRI RAM GARDENS 3RD PHASE	Residential
18	105	SRI SAKTHI NAGAR	Residential
18	106	SRI VIGNESH NAGAR	Residential
18	107	SUBBAIYA GOUDER LAYOUT	Residential
18	108	SUBBIYA NAGAR	Residential
18	109	SUNDAPALAYAM	Residential
18	110	SURYA BALAJI APARTMENT	Residential
18	111	TATA NAGAR	Residential
18	112	THAMARAI STREET	Mixed
18	113	THANNEER THOTTI STREET	Mixed
18	114	THONDAMUTHUR ROAD	Commercial
18	115	THONDAMUTHUR ROAD - VEERAKERALAM	Mixed
18	116	THONDAMUTHUR ROAD THOTTAM	Mixed
18	117	TURQUIOSE STREET -1	Residential
18	118	TURQUIOSE STREET-2	Residential
18	119	TURQUIOSE STREET-3	Residential
18	120	TURQUIOSE STREET-4	Residential
18	121	TURQUIOSE – AVENUE-1	Residential
18	122	TURQUIOSE – AVENUE-2	Residential
18	123	TURQUIOSE – AVENUE-3	Residential
18	124	VADAVALLI ROAD - LINGANOR	Mixed
18	125	VEERA ENCLAVE	Residential
18	126	VEERAKERALAM	Residential
18	127	VEERAMASTHI AMMAN KOIL STREET	Mixed
18	128	VEMBU AVENUE	Residential
18	129	VIGNESH APARTMENTS	Residential
18	130	VIGNESH NAGAR	Residential
18	131	VIMAL MADHURA-1	Residential
18	132	VIMAL MADHURA-2	Residential
18	133	VIMAL NAGAR	Residential
18	134	VIMAL RESIDENCY 1	Residential
18	135	VIMAL RESIDENCY 2	Residential
18	136	VINAYAGAR KOIL STREET	Mixed
18	137	WEST HILL AVENUE	Residential
19	1	ANATHAM NAGAR	Residential
19	2	ANJUGAM NAGAR ANIS GARDEN	Residential

Ward No.	Sl. No.	Street Name	Res/Com/ Mix
19	3	ANNA NAGAR 3RD STREET	Residential
19	4	ANNA NAGAR HOUSING UNIT	Residential
19	5	ANNA NAGAR HOUSING UNIT 2ND PHASE	Residential
19	6	ARAVIND GARDEN	Residential
19	7	ARUN NAGAR	Residential
19	8	ARUNTHATHIAR STREET	Mixed
19	9	ARVIND GARDEN	Residential
19	10	Avenue -I (Peria Thottam Colony)	Residential
19	11	BALAGANESHAPURAM	Residential
19	12	BALU GARDEN	Residential
19	13	BHARATHI STREET	Mixed
19	14	BRIDHAVAN NAGAR AVENUE	Residential
19	15	CHETTIPALAYAM STREET	Mixed
19	16	COSMO AVENUE	Residential
19	17	DEVAR STREET	Mixed
19	18	GANAPATHY NAGAR	Residential
19	19	GLOBUS WOODSBERY PARK	Residential
19	20	GOVT.STAFF QUARTERS	Residential
19	21	HARI SREE GARDENS	Residential
19	22	HARIJANA COLONY	Mixed
19	23	IDEAL HOME	Residential
19	24	INDHIRA NAGAR	Residential
19	25	JOTHI PARK LANDS	Residential
19	26	K.R.K.GARDEN	Residential
19	27	K.R.K.NAGAR	Residential
19	28	KAMACHIAMMAN NAGAR	Residential
19	29	KANNAPPAN NAGAR	Residential
19	30	KARPAGA VINAYAGAR KOVIL	Mixed
19	31	KARUPPARAYAN KOIL STREET	Mixed
19	32	KAVERIAMMAN NAGAR	Residential
19	33	KEERTHI NAGAR	Residential
19	34	KINGS COLONY	Residential
19	35	KURINJI NAGAR	Residential
19	36	LAKSHMI LAYOUT	Residential
19	37	LINGANOOR ROAD	Mixed
19	38	LINGIA GOUNDER STREET	Mixed
19	39	M.G.COLONY	Residential
19	40	MAHA PRAGYA NAGAR	Residential
19	41	MAHALIAMMAN KOIL STREET	Mixed
19	42	MAJURI AVENUE	Residential
19	43	MANIYAKARAR STREET	Mixed
19	44	MANOJ NAGAR	Residential
19	45	MARIAMMAN KOIL STREET	Mixed

Ward No.	Sl. No.	Street Name	Res/Com/ Mix
19	46	MARIAMMAN KOIL STREET	Mixed
19	47	MOOPANAR STREET	Mixed
19	48	MUDUPPAIYA COLONY	Residential
19	49	NA	Residential
19	50	NORTH STREET	Mixed
19	51	OHM GAYATHRI NAGAR	Residential
19	52	OOR GOUNDER STREET	Mixed
19	53	PALLI STREET	Mixed
19	54	PERIA THOTTAM COLONY	Residential
19	55	PERIA THOTTAM HARISANA COLONY	Residential
19	56	PON MUTHU NAGAR	Residential
19	57	PONNUSAMY NAGAR	Residential
19	58	RAGHAVENDRA GARDENS	Residential
19	59	RAJU NAIDU LAYOUT	Residential
19	60	RAMASAMY NAGAR	Residential
19	61	RASAYOGA NAGAR	Residential
19	62	RUKMANI COLONY	Residential
19	63	SIRUVANI ROAD	Residential
19	64	SIVAGAMI NAGAR	Mixed
19	65	SIVAGAMI NAGAR EXTN-1	Residential
19	66	SIVAGAMI NAGAR EXTN-2	Residential
19	67	SIVARAM GARDEN	Residential
19	68	SOKKALINGA MUDHALIYAR STREET	Mixed
19	69	SRI AYYAPPA NAGAR	Residential
19	70	SRI LAKSHMI NARAYANA ENCLAVE	Residential
19	71	SRI RAM GARDEN 2ND PHASE	Residential
19	72	SRI RAM GARDEN 3RD PHASE	Residential
19	73	SRI RAM GARDENS	Residential
19	74	SRI VARI RESIDENCY	Residential
19	75	SUBASH NAGAR	Residential
19	76	SUBBAIYA GOUDER NAGAR	Residential
19	77	SUBBAIYA GOUDER NAGAR,PONGALIYUR	Mixed
19	78	SUGANTHI LAYOUT	Residential
19	79	SUGANTHI LAYOUT EXTN	Residential
19	80	Shanthi Nagar	Residential
19	81	TEACHERS COLONY	Residential
19	82	THAI NAGAR	Residential
19	83	THANNER THOTTI STREET HOUSING UNIT	Residential
19	84	THENDRAL NAGAR	Residential
19	85	THENDRAL NAGAR ETN	Residential
19	86	THIMMAIYA NAGAR	Residential
19	87	THIRUPATHI LAYOUT	Residential
19	88	THIRUPATHI NAGAR	Residential

Ward No.	Sl. No.	Street Name	Res/Com/ Mix
19	89	THONDAMUTHUR ROAD	Mixed
19	90	THOTTA SALAI	Residential
19	91	TMS NAGAR	Residential
19	92	UNITED NAGAR	Residential
19	93	VADAVALLI ROAD	Mixed
19	94	VASANTHAM NAGAR	Residential
19	95	VAZHA VALMUDAN NAGAR	Residential
19	96	VEERAKERALAM VILLAGE	Mixed
19	97	VELAN GARDEN	Residential
19	98	VINAYAGAR KOVIL STREET	Mixed
19	99	VINAYAGAR KOVIL STREET,	Mixed
19	100	Vinayaga Garden	Residential
		THUDIYALUR ZONE	
1	1	AMBEGAVUDAR STREET	Mixed
1	2	AMBETHKAR STREET	Mixed
1	3	ARAVAN KOVIL STREET	Mixed
1	4	BHARATHIYAR STREET	Mixed
1	5	CHERAN COLONY	Residential
1	6	DHEEP SHEELA GARDEN	Residential
1	7	ESWAR PARK	Residential
1	8	IDIKARAI ROAD	MIXED
1	9	KALAIMAGAL GARDEN	Residential
1	10	MALLIGAI GARDEN	Residential
1	11	MUTHU NAGAR	Residential
1	12	MUTHUSAMY GOUNDER STREET	Mixed
1	13	NA	Mixed
1	14	NANJAPPA GOUNDER COLONY	Residential
1	15	NEW MUTHU NAGAR	Residential
1	16	PORE GOWDER STREET	Mixed
1	17	R.S.ROAD	Mixed
1	18	THUDIYALUR DAILY MARKET	Commercial
1	19	THUDIYALUR	Mixed
1	20	THUDIYALUR - M.T.P ROAD NEW SHOPPING COMPLEX	Commercial
1	21	THUDIYALUR - VELLAKINAR ROAD NEW SHOPPING COMPLEX	Commercial
1	22	THUDIYALUR MUTTAN STALLIFT STATION	Commercial
1	23	THUDIYALUR NEW SHOPPING COMPLEX	Commercial
1	24	THUDIYALUR OLD STALLIFT STATION	Commercial
1	25	THUDIYALUR PAY & USE TOILET- ANNUAL LEASE	Commercial
1	26	THUDIYALUR SHOPPING COMPLEX	Commercial
1	27	THUDIYALUR TWO WHEELER STAND-ANNUAL LEASE	Commercial

Ward No.	Sl. No.	Street Name	Res/Com/ Mix
1	28	THUDIYALUR VILLAGE	Mixed
1	29	THUDIYALUR WEEKLY MARKET-ANNUAL LEASE	Commercial
1	30	TNP NAGAR	Residential
1	31	VELLAKINARU ROAD	Mixed
1	32	VINAYAKAR KOVIL STREET	Mixed
2	1	ADITHYA RESIDENCY	Residential
2	2	ALANKAR THOTTAM	Residential
2	3	AMARJOTHI EVERGREEN GARDEN	Residential
2	4	AMBIKA NAGAR	Residential
2	5	AMIRTHALAKSHMI GARDEN	Residential
2	6	ANANTHAM APARTMENT	Residential
2	7	ANNA COLONY	Residential
2	8	ANNAMALAI GARDEN	Residential
2	9	BALAJI NAGAR	Residential
2	10	BRINDAVAN ORANGE CRUST	Residential
2	11	DEVI RESIDENCY	Residential
2	12	GANDHI STREET	Mixed
2	13	GURUSAMY NAGAR	Residential
2	14	HILL VIEW NAGAR	Residential
2	15	KALPANA GARDEN	Residential
2	16	KOYYAMARA THOTTAM	Residential
2	17	LAKSHMI ENCLAVE	Residential
2	18	LINGE GOWDER LAYOUT	Residential
2	19	LOVELY NAGAR	Residential
2	20	LOVELY NAGAR EXTENSION	Residential
2	21	M.T.P.ROAD	Mixed
2	22	MAHAVIR APARTMENT - POOMBUKAR NAGAR	Residential
2	23	MANIS NAGAR	Residential
2	24	NEHRU STREET	Mixed
2	25	NIVETHA GARDEN	Residential
2	26	P.M.P RESIDENCY	Residential
2	27	PARK AVENUE	Residential
2	28	PMP ISWARAYAM	Residential
2	29	PMP VASANTHAM	Residential
2	30	POOMBUKAR NAGAR	Residential
2	31	POOMBUKAR NAGAR 11th STREET	Residential
2	32	PRIYAM ARCADE	Residential
2	33	PRIYAM GARDEN	Residential
2	34	R.S.ROAD	Mixed
2	35	SAAI SREE GARDEN	Residential
2	36	SAI NAGAR	Residential

Ward No.	Sl. No.	Street Name	Res/Com/ Mix
2	37	SAKTHI NAGAR	Residential
2	38	SASTHRI STREET	Mixed
2	39	SEENIVASA AVENUE	Residential
2	40	SHANTHOSE APARTMENT	Residential
2	41	SP NAGAR	Residential
2	42	SREEVATSA RESIDENCY	Residential
2	43	SRI BRINDAVAN GARDEN	Residential
2	44	SRI MURUGAN NAGAR	Residential
2	45	SRI NIKETHAN APARTMENT	Residential
2	46	SRI SAKTHI GARDEN	Residential
2	47	SRIDEVI NAGAR	Residential
2	48	SRIRAM NAGAR	Residential
2	49	THUDIYALUR VILLAGE	Mixed
2	50	V.C.S NAGAR	Residential
2	51	V.C.S. NAGAR	Residential
2	52	V.C.V. GARDEN	Residential
2	53	V.C.V.NAGAR	Residential
2	54	V.K.L NAGAR	Residential
2	55	V.K.L.NAGAR 10TH STREET	Residential
2	56	V.K.V NAGAR	Residential
2	57	V.P.V NAGAR	Residential
2	58	V.R.V. AVENUE	Residential
2	59	V.R.V. NAGAR	Residential
2	60	VALARMATHI CO-OPERATIVE NAGAR	Residential
2	61	VELLAKINARU ROAD	Mixed
2	62	VIGNESHWARA AVENUE	Residential
2	63	VISWANATHA PURAM	Residential
3	1	AJANTHA NAGAR	Residential
3	2	AMBETHKAR STREET	Mixed
3	3	ANNAI ABIRAMI GARDEN	Residential
3	4	ANNAI ABIRAMI GARDEN	Residential
3	5	ANNAI GARDEN	Residential
3	6	ANNAI VILLA	Residential
3	7	ASARI THOTTAM	Residential
3	8	BAKKIYALAKSHMI GARDEN	Residential
3	9	BALAJI GARDEN	Residential
3	10	BALAJI GARDEN EXTENSION	Residential
3	11	BALAJI NAGAR	Residential
3	12	BALASUBRAMANIYA NAGAR	Residential
3	13	BEST PEOPLE COLONY	Residential
3	14	BHARANI NAGAR	Residential
3	15	BHARATHI NAGAR	Residential

Ward No.	Sl. No.	Street Name	Res/Com/ Mix
3	16	CABRI MOUNT	Residential
3	17	DEVI AVENUE	Residential
3	18	E.B.COLONY	Residential
3	19	GANAPATHY GARDEN	Residential
3	20	GANAPATHY GARDEN	Residential
3	21	GANAPATHY NAGAR	Residential
3	22	GANESH NAGAR	Residential
3	23	GANTHI NAGAR	Residential
3	24	J.M.V GARDEN	Residential
3	25	JALLIKORAI	Residential
3	26	K.K NAGAR	Residential
3	27	K.N.G PUDHUR ROAD	Mixed
3	28	K.N.G PUTHUR	Mixed
3	29	K.N.G PUTHUR THOTTA PAGUTHI	Residential
3	30	KARAKKUTTAI	Residential
3	31	KARTHICK AVENUE	Residential
3	32	LAKSHMI GARDEN	Residential
3	33	LAKSHMI NARASIMHAR NAGAR	Residential
3	34	M.K.G LAYOUT	Residential
3	35	M.V.M LAYOUT	Residential
3	36	MADHURAI VEERAN KOVIL STREET	Mixed
3	37	MANAL THOTTAM	Residential
3	38	MARUTHAKUTTY GOUNDER STREET	Mixed
3	39	MARUTHAM NAGAR	Residential
3	40	MARUTHE GOUNDER STREET	Mixed
3	41	METTUPALAYAM ROAD	Mixed
3	42	MOOGAMBIKAI NAGAR	Residential
3	43	MUTHAMMAL LAYOUT	Residential
3	44	N.B.C NAGAR	Residential
3	45	N.B.C NAGAR	Residential
3	46	NEHRU GARDEN	Residential
3	47	NETHAJI STREET	Mixed
3	48	PALPANNAI ROAD	Mixed
3	49	RAGAVENDRA AVENUE	Residential
3	50	RAGAVENDRA GARDEN	Residential
3	51	RISHIRAM NAGAR	Residential
3	52	RITHAM GARDEN	Residential
3	53	S.M.R LAYOUT	Residential
3	54	S.P.M AVENUE	Residential
3	55	S.P.M GREEN CITY	Residential
3	56	S.S GARDEN	Residential
3	57	SAISRI RESIDENCY	Residential

Ward No.	Sl. No.	Street Name	Res/Com/ Mix
3	58	SAKTHI AVENUE	Residential
3	59	SAKTHI AVENUE EXTENSION	Residential
3	60	SAKTHI AVENUE EXTENSION	Residential
3	61	SANKAR LAYOUT	Residential
3	62	SATHYA NAGAR	Residential
3	63	SELVALAKSHMI GARDEN	Residential
3	64	SHANTHI GARDEN	Residential
3	65	SHIVAS CASTILE	Residential
3	66	SOUTH THOTTAM	Residential
3	67	SREEVATSA ENGLAVE	Residential
3	68	SREEVATSA RESIDENCY	Residential
3	69	SRI MARUTHAM NAGAR	Residential
3	70	SRI VINAYAKA GARDEN	Residential
3	71	SRIKANTH NAGAR	Residential
3	72	SUBALAKSHMI GARDEN	Residential
3	73	SUBRAMANIYAM PALAYAM	Mixed
3	74	SUBRAMANIYAM PALAYAM 10TH STREET	Residential
3	75	SUBRAMANIYAM PALAYAM 11TH STREET	Residential
3	76	SUBRAMANIYAM PALAYAM 5TH STREET	Residential
3	77	SUBRAMANIYAM PALAYAM 6TH STREET	Residential
3	78	SUBRAMANIYAM PALAYAM 7TH STREET	Residential
3	79	SUBRAMANIYAM PALAYAM 8TH STREET	Residential
3	80	SUBRAMANIYAM PALAYAM 9TH STREET	Residential
3	81	SURIYA LAKSHMI GARDEN	Residential
3	82	SWATHI GARDEN	Residential
3	83	TEACHERS COLONY	Residential
3	84	THAMU GARDEN	Residential
3	85	THANNASI KOVIL THOTTAM	Residential
3	86	THIRUMALAI GARDEN	Residential
3	87	THIRUVALLUVAR NAGAR	Residential
3	88	THOTTA PAGUTHI	Residential
3	89	V.K.R AVENUE	Residential
3	90	V.K.R NAGAR	Residential
3	91	VATTAKINARU THOTTAM	Residential
3	92	VETTAIKARAN KOVIL THOTTAM	Residential
3	93	VINAYAKAR KOVIL STREET	Mixed
3	94	VIOLET GARDEN	Residential
3	95	VIVEK NAGAR	Residential
3	96	VRV AVENUE	Residential
4	1	AISHWARYA GARDEN	Residential
4	2	AMMAN AVENUE	Residential
4	3	ANNA NAGAR	Residential

Ward No.	Sl. No.	Street Name	Res/Com/ Mix
4	4	ANNA NAGAR	Residential
4	5	APPANAYAKKAN PALAYAM	Mixed
4	6	APPLE AVENUE	Residential
4	7	ARCHANA GARDENS	Residential
4	8	ARIJANA COLONY	Residential
4	9	ARJUNA GOUNDAR COLONY	Residential
4	10	ARUMUGA NAGAR	Residential
4	11	AYYAN THOTTAM	Residential
4	12	BALAJI NAGAR	Residential
4	13	BROOKEBOND COLONY	Residential
4	14	CAPE TOWN	Mixed
4	15	CHETTIYAR THOTTAM	Residential
4	16	ESHWAR MAHA GANAPATHY GARDEN	Residential
4	17	ESWAR SRISAKTHI NAGAR	Residential
4	18	ESWARA NAGAR	Residential
4	19	GOUNDAIYAN THOTTAM	Residential
4	20	JALLI THOTTAM	Residential
4	21	JALLIKADU	Residential
4	22	JALLIKARAI	Residential
4	23	JOTHI NAGAR	Residential
4	24	K.N.G.PUDUR ROAD-S.M.PALAYAM	Mixed
4	25	KALIYAMMAL COLONY	Residential
4	26	KANUVAI SALAI	Mixed
4	27	KAPPINI GOUNDAR LAYOUT	Residential
4	28	KARTHIK AVENUE	Residential
4	29	KAVAKALIYAMMAN NAGAR	Residential
4	30	KISHORE GARDEN	Residential
4	31	KUTTAI PAGUTHI	Mixed
4	32	MAHALAKSHMI NAGAR	Residential
4	33	MARUTHACHALA DEVAR NAGAR	Residential
4	34	MECCO GARDEN	Residential
4	35	METTUPALAYAM ROAD	Mixed
4	36	MULLAI NAGAR	Residential
4	37	MULLAI THOTTAM	Residential
4	38	NEW THOTTAM	Residential
4	39	P.R.M GARDEN	Residential
4	40	PANNEER GARDEN	Residential
4	41	PARK CITY	Residential
4	42	PAYANDI STREET	Mixed
4	43	PERINBA NAGAR	Residential
4	44	PRIYAMANGALA PRESIDENCY MTP ROAD	Mixed

Ward No.	Sl. No.	Street Name	Res/Com/ Mix
4	45	PUNITHA JOHN BOSCO NAGAR	Residential
4	46	RAJALAKSHMI NAGAR	Residential
4	47	RAJU GARDEN	Residential
4	48	RUKKAMMAL COLONY	Residential
4	49	S.R.GARDEN	Residential
4	50	S.S GARDEN	Residential
4	51	S.S.NAGAR	Residential
4	52	SABARI GARDEN	Residential
4	53	SANTHAM APARTMENT	Residential
4	54	SARAVANA NAGAR	Residential
4	55	SARAVANA THOTTAM	Residential
4	56	SENGAL THOTTAM	Residential
4	57	SOUTH THOTTAM	Residential
4	58	SOWDAMBIKA NAGAR	Residential
4	59	SOWMIYA GARDEN	Residential
4	60	SRI NAGA HI-TECH CITY	Residential
4	61	SRI NAGAR	Residential
4	62	SRINIVASA NAGAR	Residential
4	63	SRUTHI AVENUE	Residential
4	64	STHIRA NIKETAN APPARTMENT	Residential
4	65	SUBHA NIKETAN APARTMENT	Residential
4	66	SUBRAMANIYA LAYOUT	Mixed
4	67	SUBRAMANIYAM PALAYAM	Mixed
4	68	SUBRAMANIYAM PALAYAM 1ST STREET	Residential
4	69	SUBRAMANIYAM PALAYAM 3RD STREET	Residential
4	70	SUBRAMANIYAM PALAYAM 4TH STREET	Residential
4	71	SUBRAMANIYAM PALAYAM 2ND STREET	Residential
4	72	THIRU MURUGAN NAGAR	Residential
4	73	THIRUPPATHI NAGAR	Residential
4	74	THIRUVALLUVAR NAGAR	Residential
4	75	THOTTA PAGUTHI	Residential
4	76	THUDIYALUR VILLAGE	Mixed
4	77	TNP NAGAR	Residential
4	78	V.K.V BANGALOWS	Residential
4	79	V.R.V AVENUE	Residential
4	80	VALARMATHI KOOTURAVU NAGAR	Residential
4	81	VALARMATHI NAGAR	Residential
4	82	VELAPPA GOUNDER COLONY	Residential
4	83	VIJAYASURYA APARTMENT	Residential
4	84	VIYAYASURYA APARTMENT	Residential
		KAVUNDAMPALAYAM ZONE	

Ward No.	Sl. No.	Street Name	Res/Com/ Mix
5	1	ABIRAMI NAGAR	Residential
5	2	AMBETHKAR NAGAR	Residential
5	3	ASHOK NAGAR (EAST)	Residential
5	4	ASHOK NAGAR - ANNUAL LEASE	Commercial
5	5	ASHOK NAGAR FIRST FLOOR	Residential
5	6	ASHOK NAGAR GROUND FLOOR	Residential
5	7	ASHOK NAGAR WEST	Residential
5	8	ASHOK NAGAR WEST,NORTH	Residential
5	9	BALAN NAGAR	Residential
5	10	BHAGAVATHI GARDENS	Residential
5	11	BHARATHI NAGAR	Residential
5	12	CHERAN NAGAR	Mixed
5	13	CHERAN NAGAR A B C EXTN	Residential
5	14	CHERAN NAGAR BACKSIDE	Residential
5	15	CHOZHAN NAGAR	Residential
5	16	COOPERATIVE COLONY	Residential
5	17	DEVI GARDEN	Residential
5	18	DOCTOR NAGAR	Residential
5	19	GANDHI NAGAR (CHERAN NAGAR BACK)	Residential
5	20	GOUNDAMPALAYAM	Mixed
5	21	GOUNDAMPALAYAM DIVISION OFFICE - TVS NAGAR MAIN ROAD	Mixed
5	22	HARI NAGAR	Residential
5	23	I T I NAGAR AND BACKSIDE	Residential
5	24	JAWAHAR NAGAR	Residential
5	25	JAYAM NAGAR	Residential
5	26	JEM NAGAR	Residential
5	27	JOHN BOSSKO NAGAR	Residential
5	28	JOSEPH NAGAR	Residential
5	29	K M RAMASAMY NAGAR	Residential
5	30	KALIAMMAN NAGAR	Residential
5	31	KALIYAMMAL NAGAR	Residential
5	32	KALIYAPPAN NAGAR	Residential
5	33	KALPANA NAGAR	Residential
5	34	KALPANA THEATRE BACK SIDE	Mixed
5	35	KANNAMMAL NAGAR	Mixed
5	36	KANNIYA NAGAR	Mixed
5	37	KANTHA KONAR NAGAR	Mixed
5	38	KINATHU THOTTAM	Residential
5	39	LAKSHMI NAGAR	Residential
5	40	LAUREL SCHOOL ROAD	Mixed
5	41	M. K. P. GARDEN	Residential

Ward No.	Sl. No.	Street Name	Res/Com/ Mix
5	42	M.T.P.ROAD	Commercial
5	43	MAHALAKSHMI NAGAR	Residential
5	44	MAHARAJA AVENUE	Residential
5	45	MANAL THOTTAM	Residential
5	46	MANIYAKARA THOTTAM	Residential
5	47	MCP NAGAR	Residential
5	48	MEENAKSHI NAGAR	Residential
5	49	MEIKANDAAR STREET	Mixed
5	50	MTP ROAD	Mixed
5	51	MULLAI NAGAR	Residential
5	52	MUNICIPALITY OFFICE BACKSIDE	Mixed
5	53	MURUGAN NAGAR	Residential
5	54	MURUGAN NAGAR EXTN,	Residential
5	55	N K NAGAR	Residential
5	56	NAGAPPA COLONY	Residential
5	57	NEW BALAJI NAGAR	Residential
5	58	ONAPPALAYAM ROAD	Mixed
5	59	ONAPPALYAM MAIN ROAD -NEW COMPLEX	Mixed
5	60	PANCHAYAT OFFICE ROAD	Mixed
5	61	PERIYAKADU STREET 1,2	Residential
5	62	PRIME AVENUE	Residential
5	63	PRIME AVENUE - SAKTHI NAGAR	Residential
5	64	RAJEEV STREET	Mixed
5	65	RAJU NAGAR	Residential
5	66	RAM NAGAR	Residential
5	67	RANGA GARDENS	Residential
5	68	RENU GOUNDER LANE	Residential
5	69	S P NAGAR	Residential
5	70	SAKTHI GARDEN	Residential
5	71	SAKTHI GARDENS - II	Residential
5	72	SARAVANA NAGAR	Mixed
5	73	SIVA NAGAR	Residential
5	74	SIVAGAMY NAGAR	Residential
5	75	SP NAGAR (BACK SIDE)	Residential
5	76	SPM GARDEN	Residential
5	77	SPM NAGAR	Residential
5	78	SPR HOMES	Residential
5	79	SRI NAGAR	Residential
5	80	SRI RAM THIRUVENGADAM NAGAR	Residential
5	81	SRI SAKTHI GARDEN	Residential
5	82	ST. JOSEPH NAGAR	Residential
5	83	SUBBAIAH GOUNDER THOTTOM	Residential

Ward No.	Sl. No.	Street Name	Res/Com/ Mix
5	84	St. PAULIFT STATION SCHOOL NEAR	Mixed
5	85	T.V.S NAGAR ROAD	Mixed
5	86	THAMARAI NAGAR	Residential
5	87	THENDRAL NAGAR (MANAL THOTTAM)	Residential
5	88	THIRUVALLUVAR NAGAR	Residential
5	89	THIYAGI ST	Mixed
5	90	UNION ROAD	Mixed
5	91	UNION ROAD (NORTH),ISWARIYA MARUDAM APPT	Mixed
5	92	VAIKO NAGAR	Residential
5	93	VENKIDASAMY NAGAR (MPT ROAD)	Mixed
5	94	VINAIYAGAR KOVIL ST	Mixed
5	95	VKN NAGAR	Residential
6	1	ABBAS GARDEN	Residential
6	2	ABBAS GARDEN EXTENSION	Residential
6	3	ADHITHYA AVENUE	Residential
6	4	ADHITHYA AVENUE EXTN.	Residential
6	5	ADHVANI NAGAR	Residential
6	6	AMMAN NAGAR	Residential
6	7	AMUTHAMNAGAR	Residential
6	8	ANBU NAGAR	Residential
6	9	ANGAPPA LAYOUT	Residential
6	10	ANGAPPASCHOOL (BACK SIDE)	Mixed
6	11	ANNAI AMIRTHANANDHA NAGAR	Residential
6	12	APPARTMENT STREET	Mixed
6	13	ARAVINDA NAGAR	Residential
6	14	ARUN NAGAR	Residential
6	15	ARUN NAGAR (V O C NAGAR)	Residential
6	16	ARUN NAGAR EXTENSION	Residential
6	17	BABA NAGAR	Residential
6	18	BALAJI NAGAR	Residential
6	19	BANULAKSHMI NAGAR	Residential
6	20	BHARATHI NAGAR	Residential
6	21	BHARATHI NAGAR	Residential
6	22	BRINDAVAN NAGAR	Residential
6	23	CAUVERY NAGAR	Residential
6	24	CHINNAMMAL LAY-OUT	Mixed
6	25	CLASSIC GARDEN	Residential
6	26	E.B. COLONY	Residential
6	27	EDAYARPALAYAM	Mixed
6	28	GANAPATHY LAYOUT	Residential
6	29	GOPALASAMY COLONY	Residential

Ward No.	Sl. No.	Street Name	Res/Com/ Mix
6	30	HPF COLONY	Residential
6	31	INDIRA NAGAR	Residential
6	32	INDIRA NAGAR (HARIJANA COLONY)	Mixed
6	33	ISHWARYA GARDEN	Residential
6	34	ISWARIYA NAGAR	Residential
6	35	JOSE GARDEN	Residential
6	36	K K NAGAR	Mixed
6	37	K K NAGAR (KUTTAIKADU)	Residential
6	38	K N G PUDUR EXTN	Residential
6	39	K.R.CITY	Residential
6	40	K.S.GARDEN	Residential
6	41	KAMARAJ NAGAR	Mixed
6	42	KAMARAJ NAGAR (HARIJANA COLONY)	Residential
6	43	KANDA KONAR NAGAR-2	Residential
6	44	KANTHASAMY NAGAR	Mixed
6	45	KARTHIKEYA NAGAR	Residential
6	46	KAVERY NAGAR	Residential
6	47	KAVUNDACHIYAMMAL THOTAM	Residential
6	48	KONGU NAGAR	Residential
6	49	KUMARAN NAGAR	Residential
6	50	KURINJI NAGAR	Residential
6	51	LAKSHMI NAGAR	Residential
6	52	LAKSHMI PURAM	Residential
6	53	LAND MARK CITY	Residential
6	54	LUNA NAGAR	Residential
6	55	M G R NAGAR (K N G PUDUR ROAD)	Mixed
6	56	MARIYAMMAN KOVIL STREET	Mixed
6	57	MARUDA NAGAR (KURINJI NAGAR)	Residential
6	58	MARUDHACHALAM LAY-OUT	Residential
6	59	MARUDHAM GARDENS	Residential
6	60	MARUTHAM NAGAR	Residential
6	61	MULLAI NAGAR	Residential
6	62	MURUGAN - COLONY	Residential
6	63	N K NAGAR	Residential
6	64	NANJE GOUNDER STREET	Mixed
6	65	NATARAJ NAGAR	Residential
6	66	NATARAJ NAGAR EXTN,	Residential
6	67	NEAR LAKSHMI NAGAR II	Residential
6	68	NEHRU NAGAR	Residential
6	69	NEHRU NAGAR	Residential
6	70	NEW GAYATHIRI GARDEN	Residential
6	71	ONAPPALAYAM ROAD	Mixed

Ward No.	Sl. No.	Street Name	Res/Com/ Mix
6	72	P AND T COLONY	Residential
6	73	P. M. R NAGAR	Residential
6	74	PATTISWARAR AVENUE	Residential
6	75	PERIYANNAN NAGAR	Residential
6	76	PERIYANNAN NAGAR EXTN.	Residential
6	77	PERUMAL NAGAR	Residential
6	78	POOMBUHAR NAGAR	Residential
6	79	R R GARDEN	Residential
6	80	RAGHAVENDRA NAGAR	Residential
6	81	RAJ GARDEN	Residential
6	82	RAJALAKSHMI NAGAR	Residential
6	83	RAJALAKSHMI COLONY	Residential
6	84	RAJAN NAGAR	Residential
6	85	RAJAPPA LAY-OUT	Residential
6	86	RAJAPPA NAGAR	Residential
6	87	RAM LAKSHMI NAGAR	Residential
6	88	RAM NAGAR	Residential
6	89	RAMAKRISHNA NAGAR	Residential
6	90	RAMAKRISHNA NAGAR EXTN	Residential
6	91	RAMKUTTY LAY-OUT	Residential
6	92	RAMMANNA NAGAR - THADAGAM ROAD	Mixed
6	93	S K R NAGAR	Residential
6	94	S N LAYOUT	Residential
6	95	S P NAGAR PART 2	Residential
6	96	SABARI GARDEN	Residential
6	97	SAKTHI NAGAR	Residential
6	98	SAKTHI GARDEN	Residential
6	99	SARAVANA NAGAR	Residential
6	100	SARAVANA NAGAR (BACK SIDE)	Residential
6	101	SHAJ GARDEN	Residential
6	102	SHAJ LIBERTY GARDEN	Residential
6	103	SHANMUGA NAGAR	Residential
6	104	SHREE ALAMELU NAGAR	Residential
6	105	SILVER NAGAR	Residential
6	106	SIVA NAGAR	Residential
6	107	SP NAGAR	Residential
6	108	SREE VENKATESHWARA COLONY	Residential
6	109	SRI BAGAVATHY GARDENS	Residential
6	110	SRI BALAJI NAGAR	Residential
6	111	SRI GANESH NAGAR	Residential
6	112	SRI JAYALAKSHMI GARDAN	Residential
6	113	SRI LAKSHMI NAGAR	Residential

Ward No.	Sl. No.	Street Name	Res/Com/ Mix
6	114	SRI SAKTHI COLONY	Residential
6	115	SRI SAKTHI GARDENS - II	Residential
6	116	SRI VARI GARDEN	Residential
6	117	SRIHARI GARDEN	Residential
6	118	SRINIVASA NAGAR	Residential
6	119	SUNDARAM GARDENS	Residential
6	120	T.V.S NAGAR	Mixed
6	121	THACHAN THOTTAM	Residential
6	122	THADAGAM ROAD	Mixed
6	123	THAIGARAIYA NAGAR	Residential
6	124	V LAKSHMI NAGAR	Residential
6	125	V.K. N NAGAR	Residential
6	126	V.O.C NAGAR	Residential
6	127	VAARI GARDEN	Residential
6	128	VALLI NAGAR	Residential
6	129	VENKATESHWARA CLY (THADAGAM RD)	Mixed
6	130	VIDHYA COLONY	Residential
6	131	VINAYAGAR KOVIL STREET	Mixed
6	132	VRG.NAGAR	Residential
7	1	(K M AREA)	Mixed
7	2	ANBU NAGAR EXTENSION	Residential
7	3	ANBU NAGAR ST 1	Residential
7	4	ANBU NAGAR ST 2	Residential
7	5	ANBU NAGAR ST 3	Residential
7	6	ANBU NAGAR ST 4	Residential
7	7	ANBU NAGAR ST 5	Residential
7	8	ANNA NAGAR A BLOCK	Residential
7	9	ANNA NAGAR B BLOCK	Residential
7	10	ANNA NAGAR C BLOCK	Residential
7	11	ANNA NAGAR E BLOCK	Residential
7	12	ANNA NAGAR S BLOCK	Residential
7	13	ANNA ST - GANDHI NAGAR	Residential
7	14	ANNAPOORANI LAY- OUT	Residential
7	15	AUTO NAGAR	Mixed
7	16	AUTO NAGAR - III STREET	Residential
7	17	AUTO NAGAR 2ND STREET	Residential
7	18	BABA NAGAR	Residential
7	19	BAGAVATHI ST (THADAGAM ROAD)	Mixed
7	20	BAIRAVI ST - GANDHI NAGAR	Residential
7	21	BAJANAI KOVIL ST	Mixed
7	22	BARATHIYAR STREET	Mixed
7	23	BHAGAVATHI STREET	Mixed

Ward No.	Sl. No.	Street Name	Res/Com/ Mix
7	24	BHARANI NAGAR DEVANGA NAGAR	Residential
7	25	BHARANI STREET	Mixed
7	26	BHARATHI STREET	Mixed
7	27	BHAVANI ST - GANDHI NAGAR	Residential
7	28	BHAVANI STREET	Mixed
7	29	CHURCH ST (ANNAPORNI LAY-OUT)	Residential
7	30	CHURCH STREET	Mixed
7	31	DEVANGA NAGAR	Residential
7	32	DHARMAKUTTI LAY-OUT	Residential
7	33	EDAIYARPALAYAM	Mixed
7	34	EDAYARPALAYAM ROAD	Mixed
7	35	EDYARPALAYAM ST-1	Mixed
7	36	GANDHI NAGAR	Residential
7	37	GANGA ST- DEVANGA NAGAR	Residential
7	38	GANGA STREET	Mixed
7	39	GODAWARI STREET DEVANGA NAGAR	Mixed
7	40	GOLDEN NAGAR	Residential
7	41	GREEN GARDENS	Residential
7	42	GREENLAND NAGAR	Residential
7	43	GULI NESAVALAR COLONY	Residential
7	44	HARIJANA COLONY- VADAVALLI ROAD	Mixed
7	45	HUDCO NAGAR	Residential
7	46	INDIRA NAGAR (HARIJANA COLONY)	Residential
7	47	INDRA NAGAR	Residential
7	48	J J NAGAR 4TH STREET	Residential
7	49	J J NAGAR BHARATHI ST	Residential
7	50	J J NAGAR NEHRU ST	Residential
7	51	J J NAGAR SRIRANGA ST	Residential
7	52	JAMUNA STREET	Mixed
7	53	JJ NAGAR	Mixed
7	54	K,S.GARDEN	Residential
7	55	K.R.AVENUE	Residential
7	56	KANNADHASAN STREET- GANDHI NAGAR	Mixed
7	57	KANNAPIRAN NAGAR	Residential
7	58	KAVERI NAGAR	Residential
7	59	KAVERI STREET, DEVANGA NAGAR	Mixed
7	60	KAVERY NAGAR DEVANGA NAGAR	Residential
7	61	KOVIL MEDU	Mixed
7	62	KOVILMEDU AREA	Mixed
7	63	KRISHNA ST	Mixed
7	64	LAKSHMI NAGAR	Residential
7	65	LAKSHMI NAGAR (OPP ANNA NAGAR)	Residential

Ward No.	Sl. No.	Street Name	Res/Com/ Mix
7	66	M G R COLONY	Residential
7	67	M G R COLONY (O P ROAD)	Mixed
7	68	M.G.R.NAGAR	Residential
7	69	MASANIAMMAN NAGAR	Residential
7	70	MGR NAGAR	Residential
7	71	NARMADA ST- DEVANGA NAGAR	Mixed
7	72	NASAVALAR COLONY	Mixed
7	73	NEELIAMMAN NAGAR 5 TH STREET	Residential
7	74	NEELIYAMMAN NAGAR ST 1	Mixed
7	75	NEELIYAMMAN NAGAR ST 2	Residential
7	76	NEELIYAMMAN NAGAR ST 3	Residential
7	77	NEELIYAMMAN NAGAR ST 4	Residential
7	78	NEHRU STREET	Mixed
7	79	NEHRU NAGAR	Residential
7	80	ONAPALAYAM ROAD	Mixed
7	81	ONAPALAYAM ROAD - EAST	Mixed
7	82	PAARI NAGAR	Residential
7	83	PAARI STREET	Mixed
7	84	PALANIAMMAL LAY-OUT	Residential
7	85	PALANIYAPPA LAYOUT	Residential
7	86	PALLICHELUM VEETHI	Residential
7	87	PARI NAGAR	Residential
7	88	PERUMAL KOVIL STREET	Mixed
7	89	PILLAIYAR KOVIL ST	Mixed
7	90	POORNAIYA STREET-GANDHI NAGAR	Mixed
7	91	PUDIYA NESAVALAR COLONY	Residential
7	92	PULLIYAMARATH THOTAM	Residential
7	93	RAHEEM NAGAR	Residential
7	94	RAJEEV GANDHI CROSS STREET	Residential
7	95	RAJEEV GANDHI ST 1	Mixed
7	96	RAJEEV GANDHI ST 2	Residential
7	97	RAJEEV GANDHI ST 3	Residential
7	98	RAJEEVGANDHI ST	Mixed
7	99	RAJIVINAGAR	Residential
7	100	RANGAMMAL LAYOUT	Residential
7	101	RANGAMMAL ST 1	Mixed
7	102	RANGAMMAL ST 2	Residential
7	103	RANGAMMAL ST 3	Residential
7	104	RANGAMMAL ST 4	Residential
7	105	RANGASWAMI KONAR THOTTAM	Residential
7	106	SAKTHI NAGAR	Residential
7	107	SAMAYADARAR ST (K M AREA)	Mixed

Ward No.	Sl. No.	Street Name	Res/Com/ Mix
7	108	SANGARA LAY-OUT	Residential
7	109	SANGILI KONAR THOTTAM	Residential
7	110	SARASWATHI ST	Mixed
7	111	SARASWATHI STREET- DEVANGA NAGAR	Mixed
7	112	SARASWATHY NAGAR	Residential
7	113	SARASWATHY STREET	Mixed
7	114	SCHOOL ROAD (THADAGAM ROAD)	Mixed
7	115	SELVA VINAYAGAR- KOIL STREET - GANDHI NAGAR	Mixed
7	116	SENGADU AREA ST 1 (SASTHRI ST)	Residential
7	117	SENGADU AREA ST 2 (SASTHRI ST)	Residential
7	118	SHASTRI STREET	Mixed
7	119	SHORT CUT ROUTE	Mixed
7	120	SOAP COMPANY	Mixed
7	121	SOAP COMPANY BACK SIDE	Mixed
7	122	SRI RANGA ST	Mixed
7	123	SUBASH CHANDRA BOSE ST - GANDHI NAGAR	Mixed
7	124	THADAGAM ROAD	Mixed
7	125	THADAGAM ROAD	Mixed
7	126	THIRUVALLUVAR NAGAR	Residential
7	127	THIRUVALLUVAR ST- DEVANGA NAGAR	Mixed
7	128	THIYAGARAYA NAGAR	Residential
7	129	V O C NAGAR (EAST SIDE) ST 1	Residential
7	130	V O C NAGAR (EAST SIDE) ST 2	Residential
7	131	V O C NAGAR (EAST SIDE) ST 3	Residential
7	132	V O C NAGAR (EAST SIDE) ST 4	Residential
7	133	V O C NAGAR (EAST SIDE) ST 5	Residential
7	134	V O C NAGAR (WEST SIDE) ST 1	Residential
7	135	V O C NAGAR (WEST SIDE) ST 2	Residential
7	136	V O C NAGAR (WEST SIDE) ST 3	Residential
7	137	V.O.C NAGAR	Residential
7	138	VADAVALLI ROAD	Mixed
7	139	VAIGAI ST DEVANGA NAGAR	Mixed
7	140	VIVEKANANDAR ST - GANDHI NAGAR	Mixed
7	141	VIVEKANDHAR STREET	Mixed
7	142	YAMUNA ST- DEVANGA NAGAR	Mixed
8	1	AMMAL LAY-OUT	Residential
8	2	AMUTHAM NAGAR	Residential
8	3	AMUTHAM NAGAR 2	Residential
8	4	ANNAI INDIRA NAGAR	Residential
8	5	ANNAI INDIRA NAGAR (KANCHI MA ST)	Mixed

Ward No.	Sl. No.	Street Name	Res/Com/ Mix
8	6	ANNAI INDIRA NAGAR (UPSIDE)	Residential
8	7	ARCHANA GARDEN	Residential
8	8	ARUN NAGAR EXTENSION	Residential
8	9	ASHOK NAGAR	Residential
8	10	BABA NAGAR	Residential
8	11	BABA NAGAR (O.PALAYAM ROAD)	Mixed
8	12	BALAJI GARDEN	Residential
8	13	BALAJI HOUSHIG UNIT	Residential
8	14	BALAJI NAGAR	Residential
8	15	BALAJI PARK	Residential
8	16	CROSS ROAD	Mixed
8	17	DEVI GARDEN	Residential
8	18	DEVI NAGAR	Residential
8	19	DIVYA GARDEN	Residential
8	20	EDYARPALAYAM CROSS ROAD	Mixed
8	21	GANAPATHY LAY OUT	Residential
8	22	GDM MARIAMMAN KOVIL ST	Mixed
8	23	GIRI NAGAR	Residential
8	24	GIRI NAGAR III STREET	Residential
8	25	GIRI NAGAR EXTN	Residential
8	26	GIRI NAGAR II STREET	Residential
8	27	GOUNDAMPALAYAM	Mixed
8	28	GOUNDAMPALAYAM - WARD OFFICE	Commercial
8	29	GOUNDAMPALAYAM WARD OFFICE-COMMERCIAL COMPLEX	Commercial
8	30	HARIJANA COLONY	Mixed
8	31	INDRA NAGAR	Residential
8	32	J.K. CROSS ROAD	Mixed
8	33	JEEVA NAGAR	Residential
8	34	K K NAGAR (KUTTAIKADU)	Residential
8	35	K K PUDUR ROAD	Mixed
8	36	K P VINAYAGAR KOVIL ST	Mixed
8	37	K.K.PUDUR	Residential
8	38	K.K. PUDURITTERI	Residential
8	39	KANNAPIRAN NAGAR (K M EXTN)	Residential
8	40	KOVIL MEDU	Mixed
8	41	KOVUNDAMPALAYAM MUNICIPALTY ROAD	Mixed
8	42	KUMARAN NAGAR	Residential
8	43	KUTTAIKADU	Residential
8	44	LAKSHMI NAGAR	Residential
8	45	MAHESHWARI COLONY (HUTS AREA)	Residential
8	46	MANAL THOTTOM	Residential

Ward No.	Sl. No.	Street Name	Res/Com/ Mix
8	47	MANJESWARI COLONY	Residential
8	48	MARIYAMMAN KOVIL STREET	Mixed
8	49	MARUDHAM GARDEN	Residential
8	50	MARUDHU NAGAR	Residential
8	51	MARUTHAM NAGAR-II	Residential
8	52	MEENAKSHI AMMAN NAGAR	Residential
8	53	MEENAKSHI NAGAR	Residential
8	54	MOOVAR NAGAR	Residential
8	55	MOUNT GARDEN APPT	Residential
8	56	MUNICIPAL OFFICE BACKSIDE	Mixed
8	57	MURUGAN NAGAR	Residential
8	58	N K NAGAR	Residential
8	59	N S COLONY	Residential
8	60	NACHI KONAR THOTTAM	Residential
8	61	NAGAMMAL LAYOUT	Residential
8	62	NAGAMMAL STREET	Mixed
8	63	NANJUKKUTTI GOUNDER STREET	Mixed
8	64	NANJUKUTTI LAYOUT	Residential
8	65	NARAYANASAMY LAY-OUT	Residential
8	66	NESAVALAR COLONY	Mixed
8	67	NEW SCHEME COLONY	Residential
8	68	OM NAGAR (HUTS AREA)	Residential
8	69	OM NAGAR (THADAGAM ROAD)	Mixed
8	70	ONAPALAYAM ROAD	Mixed
8	71	ONAPALAYAM ROAD EAST	Mixed
8	72	P M P AVENUE	Residential
8	73	PALANIAMMAL LAY-OUT	Residential
8	74	PANCHAYAT OFFICE ROAD	Mixed
8	75	PANCHAYATH OFFICE BACKSIDE	Mixed
8	76	PANDIYANNAN LAYOUT	Residential
8	77	PAPPANNAN GOUNDER LAYOUT	Residential
8	78	PATTIANNAN LAY-OUT	Residential
8	79	PERASIRIYAR COLONY	Residential
8	80	PONGIYAMMAL NAGAR	Residential
8	81	PROFESSOR COLONY	Residential
8	82	R G M MARUDHAM NAGAR	Residential
8	83	R S NAGAR (V K ST)	Mixed
8	84	R S NAGAR ST 1	Residential
8	85	R S NAGAR ST 2	Residential
8	86	R.S NAGAR	Residential
8	87	R.S.P.LAYOUT	Residential

Ward No.	Sl. No.	Street Name	Res/Com/ Mix
8	88	RAJAN NAGAR	Residential
8	89	RAJAN NAGAR (O.PALAYAM ROAD)	Mixed
8	90	RAJAN NAGAR 1ST STREET	Mixed
8	91	RAJEEV STREET 1 TO 5	Residential
8	92	RAJIV GANDHI STREET	Mixed
8	93	RAJIV NAGAR 1ST STREET	Residential
8	94	RAJIV NAGAR 2ND STREET	Residential
8	95	RAJIV NAGAR 3RD STREET	Residential
8	96	RAJIV NAGAR 4TH STREET	Residential
8	97	RAJIV NAGAR 5TH STREET (KK PUDUR ROAD)	Mixed
8	98	RR GARDEN	Residential
8	99	S K R NAGAR	Residential
8	100	S P M GARDEN	Residential
8	101	SAKTHI GARDEN	Residential
8	102	SAKTHI KUMARAN LAY-OUT	Residential
8	103	SAKTHI MURUGAN NAGAR	Residential
8	104	SAKTHI NAGAR	Residential
8	105	SENGAMMAL NAGAR	Residential
8	106	SENTHIL NAGAR	Residential
8	107	SENTHIL NAGAR EXTN	Residential
8	108	SENTHIL NAGAR-1	Residential
8	109	SHIVAJI COLONY EXTN.	Residential
8	110	SIMSON NAGAR	Residential
8	111	SIMSON NAGAR EXTN	Residential
8	112	SIVAGAMY NAGAR	Residential
8	113	SIVAJI COLONY (THADAGAM ROAD)	Mixed
8	114	SIVAJI COLONY EXTENSION	Residential
8	115	SIVAJI NAGAR (THADAGAM ROAD)	Mixed
8	116	SKR NAGAR	Residential
8	117	SOWDAMBIGA NAGAR	Residential
8	118	SOWDAMHIGA NAGAR EXTENSION	Residential
8	119	SRI KUMARAN NAGAR	Residential
8	120	SRI SAKTHI GARDEN	Residential
8	121	SRI VENKADESHWARA COLONY	Residential
8	122	SRIDEVI NAGAR II ND STREET	Residential
8	123	SRIDEVI NAGAR	Residential
8	124	SUBBHAMMAL NAGAR (LAYOUT)	Mixed
8	125	SUNDER GARDENS LAY OUT	Residential
8	126	T V S NAGAR ROAD SOUTH GDM	Mixed
8	127	THADAGAM ROAD	Mixed
8	128	VINAYAGAR KOVIL SANDHU	Residential

Ward No.	Sl. No.	Street Name	Res/Com/ Mix
8	129	VISHNU APPERTMENT	Residential
9	1	AMBEDKAR NAGAR 2ND ST	Residential
9	2	AMBEDKAR NAGAR ST 1	Mixed
9	3	AMMASAI KONAR STREET	Mixed
9	4	AMSAVENI LAYOUT	Residential
9	5	ANNA NAGAR (MTP ROAD)	Mixed
9	6	CHATHIRA THOTTAM	Residential
9	7	CHETTIYARAMMA KADU ST 1	Mixed
9	8	CHETTIYARAMMA KADU ST 2	Residential
9	9	DRIVER COLONY	Residential
9	10	DRIVER COLONY BACKSIDE	Residential
9	11	GANDHI NAGAR	Residential
9	12	GANDHI NAGAR (MPT ROAD)	Mixed
9	13	HARIJANS COLONY	Residential
9	14	HOUSING UNIT	Residential
9	15	HOUSING UNIT AREA	Residential
9	16	JEEVA NAGAR CROSS	Residential
9	17	KALIYAMMAL NAGAR	Residential
9	18	KALIYAPPA GOUNDER NAGAR	Residential
9	19	KAMARAJ NAGAR MAIN ST	Mixed
9	20	KAMARAJ NAGAR ST 1	Residential
9	21	KAMARAJ NAGAR ST 2	Residential
9	22	KAMARAJ NAGAR ST 3	Residential
9	23	KAMARAJ NAGAR ST 4	Residential
9	24	KAMARAJ NAGAR ST 5	Residential
9	25	KANDASAMY GOUNDER THOTTAM	Residential
9	26	M.G.R.NAGAR	Residential
9	27	MEENAKSHI NAGAR	Residential
9	28	MOSQUE STREET	Mixed
9	29	MTP ROAD	Mixed
9	30	MTP ROAD HOUSING UNIT	Mixed
9	31	PRABHU NAGAR	Residential
9	32	PRABHU NAGAR - ANNUAL LEASE	Residential
9	33	PRICOL COLONY	Residential
9	34	PRICOL COLONY-2	Residential
9	35	PUENS COLONY ST 1	Residential
9	36	PUENS COLONY ST 2	Residential
9	37	PUENS COLONY ST 3	Residential
9	38	PUENS COLONY ST 4	Residential
9	39	PUENS COLONY ST 5 (MTP ROAD)	Mixed
9	40	RAMUKUTTY LAYOUT	Residential
9	41	S K R NAGAR	Residential

Ward No.	Sl. No.	Street Name	Res/Com/ Mix
9	42	SAMUNDEESWARI NAGAR ST 1	Mixed
9	43	SAMUNDEESWARI NAGAR ST 2	Residential
9	44	SENTHIL NAGAR	Residential
9	45	SENTHIL NAGAR ST 1	Mixed
9	46	SENTHIL NAGAR ST 2	Residential
9	47	SRI RANGA ST	Mixed
9	48	TANK ROAD	Mixed
9	49	UDAIYAR COLONY ST 1	Mixed
9	50	UDAIYAR COLONY ST 2	Residential
9	51	UNION ROAD (EAST)	Mixed
9	52	UNION ROAD (EAST)	Mixed
		VELLAKINARU ZONE (PART)	
43	1	ADAPPU THOTTAM	Residential
Ward No.	Sl.No.	Street Name	Res/Com/ Mix
43	2	ADIRSHTA LAKSHMI GARDEN	Residential
43	3	ADITHYA VENKYS WINDSOR PARK	Residential
43	4	AINTHINAI MATHURA	Residential
43	5	AMARJOTHI SAROJ NAGAR	Residential
43	6	ANNA STREET-1	Mixed
43	7	ANNA STREET-2	Residential
43	8	CHINNA THOTTAM	Residential
43	9	D.P.F GARDEN	Residential
43	10	DHARSHAN AVENUE	Residential
43	11	F.C.I. NAGAR	Residential
43	12	G.N.MILLIFT STATION STREET	Mixed
43	13	GANDHI NAGAR	Residential
43	14	GAS GODOWN ROAD	Mixed
43	15	I.T.I.OFFICER HOUSING UNIT	Residential
43	16	ISWARYA NAGAR	Residential
43	17	ISWARYA RESIDENCY	Residential
43	18	JEEVA STREET	Mixed
43	19	JOSE GARDEN	Residential
43	20	KANDASAMY NAGAR	Residential
43	21	KONGU GARDEN	Residential
43	22	LAKSHMI GARDEN	Residential
43	23	MAKAALIAMMAN STREET	Mixed
43	24	MAX WORTH NAGAR	Residential
43	25	MEENAKSHI GARDEN	Residential
43	26	METTUPPALAYAM ROAD	Mixed
43	27	MOONGIL MARATHOTTAM	Residential
43	28	MULLIKA THOTTAM	Residential
43	29	NEHRU STREET	Mixed

Ward No.	Sl. No.	Street Name	Res/Com/ Mix
43	30	PALANIAPPA AVENUE	Residential
43	31	PONVIZHA NAGAR	Residential
43	32	PRABHU NAGAR	Residential
43	33	PUDU THOTTAM	Residential
43	34	R.S.AVENUE	Residential
43	35	RAGAVENDRA COLONY PART III	Residential
43	36	RAGAVENDRA COLONY PART-1	Residential
43	37	RAGAVENDRA COLONY PART-2	Residential
43	38	RANGA MAJESTIC AVENUE	Residential
43	39	SAIRAM AVENUE	Residential
43	40	SAKTHI AVENUE	Residential
43	41	SAKTHI GREEN LAND	Residential
43	42	SANBRIX KINGSBENY LAYOUT	Residential
43	43	SASTRI STREET	Residential
43	44	SEDAN THOTTAM	Residential
43	45	SILVAN GARDEN	Residential
43	46	SIVA CASTLE PHASE-1	Residential
43	47	SIVA CASTLE PHASE-2	Residential
43	48	SIVAJYOTHI SPINNERS	Residential
43	49	SREE VATSA GARDEN	Residential
43	50	SREE VATSA SQUARE	Residential
43	51	SURYA GARDEN	Residential
43	52	TELEPHONE OFFICER HOUSING UNIT	Residential
43	53	THILLAI NAGAR	Residential
43	54	THIRU VEE.KAA NAGAR	Residential
43	55	THIRUVALLUVAR STREET	Mixed
43	56	UZHAIPPALAR STREET	Mixed
43	57	UZHAIPPALAR STREET - VELLAKINARU	Mixed
43	58	V K V SHELTERS	Residential
43	59	V.C.P LAYOUT	Residential
43	60	V.C.S NAGAR	Residential
43	61	VANNI NAGAR	Residential
43	62	VELLAKINAR PIRIVU	Mixed
43	63	VELLAKINARU	Mixed
43	64	VETRIVEL GARDEN	Residential
43	65	VISHNU NAGAR	Residential
43	66	VISWANATHA GOUNDER LAYOUT	Residential

Appendix 2: Safety Measures for Pipe Laying - Sample Template

Type of Road	Average Width (m)	Max. Pipe Dia (mm)	Max. width of Actual Excavation (mm)	Method of Excavation	Working Width from One Edge (m)	Length of Single Working Stretch (m)	Method of Traffic Management	Remarks
Bituminous	5	300	700	Mechanical (mini digger)	2	200	Flagmen at both ends plus no parking sign for 100m on either end	Night time working may be opted at busy sections with prior permission, stake holder consultation and noise control measures.
	6	-do-	-do-	-do-	-do-	-do-	-do-	-do-
	7.5	-do-	-do-	-do-	-do-	-do-	-do-	-do-
Concrete	2	100	250	Manual	0.5	50	Flagmen at both ends. Only pedestrian traffic will be allowed.	-do-
	3	100	250	Manual	1	50	-do-	-do-
	4	150	350	Manual	1	100	Flagmen at both ends. Pedestrian traffic can be allowed during works. Vehicles will be allowed after day's work by covering the trench with steel plates.	-do-
	5	150	350	Mechanical	2	200	Flagmen at both ends plus no parking sign for 100m on either end	-do-
	6	200	500	Mechanical	2	200	-do_	
Tiles	2	50	150	Manual	0.5	50	Flagmen at both ends. Only pedestrian traffic will be allowed.	-do-
	3	100	250	Manual	0.5	50	-do-	-do-
Earthen road	1	50	150	Manual	0.5	50	Controlled by general operative. Only pedestrian traffic will be allowed.	
	2	50	150	Manual	0.5	50	-do-	

Notes:

- (i) Works will be carried out with due intimation to ULB/ PWD and after stakeholder consultations.
- (ii) All service providers (electricity, telecom, OFC, cable TV, gas etc.) shall be notified and consulted well in advance to identify bottlenecks and possible solutions.
- (iii) Reinstatement will be carried out in two phases – temporary and final.
- (iv) Special festival, business (local bazar) etc. days will be strictly followed and works causing disturbance will not be carried out on those days.
- (v) No drainage channel shall be disturbed/stopped during construction works. Any drain affected by construction works shall be set right as early as possible and definitely before onset of monsoon.

- (vi) The pedestrian area shall be always kept free from debris/trip hazard.
- (vii) Environmental Management Plan (EMP) shall be strictly followed for all works and aLift Stationo dealing with any asbestos cement pipes.
- (viii) Land contamination, if encountered, shall be immediately brought to the notice of the PIU/PMU and remedial measures shall be taken as advised. Disposal of contaminated earth shall be as advised by the PIU/PMU experts.
- (ix) Night time work, if any, shall be carried out after due authorization with adequate safety and security measures. Acoustic hood shall be used on equipment to reduce noise pollution.

Appendix 3: Details of Land

Zone -V. VADAVALLI & VEERAKERALAM AREAS

	Component		Land				Proposals			Setbacks		Remarks
	Lift Station /Pumping Station	Location	Ownership	Classification	Available (m ²)	Required (m ²)	Modules (m ²)	Pathways (m ²)	Green Belts (m ²)	Within the Land	Outside Land	
1	MP S 1	Chokkampudur (near Burial Ground) (T.S.No.39)	Corporation Land	Reserved Site for public purpose	66854	2430	900	210	1320	2.0m from the lift-well on the North side 5m on the west side, 5m on the south side and 5m on the Eastern side.	Burial Ground found on Eastern side and Coimbatore Corporation Waste Dumpsite found on the Northern side. Southern side and Western side are vacant	Sufficient space is available to provide a buffer of 5m all around the units. Three rows of trees will be planted to provide a green buffer with provision for compound wall on all the four sides.
2	SPS 1	Vadavalli Odai (Drainage) Crossing (S.F.No.60)	Corporation Land	Poromboke	660	660	150	70	440	2m away from the lift-well on the north side, and East side 9m on the west, 22m on the south side.	Buildings are found on the Western side only which is 20 m away from the well. The Eastern side is bounded by an odai, Northern Side by Burial Ground and Crematorium and Southern side bounded by a road.	It is proposed to provide Trees on the open space areas of Lift Station. The Units are proposed on the North-eastern side away from the Road.

	Component		Land				Proposals			Setbacks		Remarks
	Lift Station /Pumping Station	Location	Ownership	Classification	Available (m ²)	Required (m ²)	Modules (m ²)	Pathways (m ²)	Green Belts (m ²)	Within the Land	Outside Land	
3	LIFT STATION 1 / Zone 5A	Kamatchi Nagar (IOB colony near Maruthamalai) (S.F.No.618)	Corporation Land	Reserved Site for public purpose	216	216	13	12	191	2.0m on the north and 13.0m on the east side, 2m on the western side and 7.5m on the south side from the lift-well	The Western side is covered with a vacant land. The Northern side. is bounded by an odai and Southern side by a Road. On the Eastern side residential Buildings are found at a distance of 10 m.	The facility is proposed on the South-West side away from the residential area. Green plantations will be provided on all sides.
4	LIFT STATION 2 / Zone 5B	Onappalayam (Thondamuthur Road Burial ground near Sowdeswari college) (S.F.No.734)	Corporation Land	Reserved Site for public purpose	216	216	13	12	191	7.0m on the west and 2m on the east, 12.5m on the South and 2m on the north side from the proposed lift-well.	The Southern side. & Northern side is bounded by vacant land On the Western side lies the burial Ground and the Eastern side is private land.	A green buffer will be provided on all sides, with two rows of tree plantations within the compound wall.

	Component		Land				Proposals			Setbacks		Remarks
	Lift Station /Pumping Station	Location	Ownership	Classification	Available (m ²)	Required (m ²)	Modules (m ²)	Pathways (m ²)	Green Belts (m ²)	Within the Land	Outside Land	
5	LIFT STATION 3 / Zone 5C	Sundapalayam near drainage Crossing (SMR Nagar) (S.F.No.445)	Corporation Land	Odai Poramboke	242.40	216	13	12	217.40	2m on the north and 15m on the east side, 2m on the western side and 7.7m on the south side from the proposed lift-well.	On the Northern side lies a vacant open land. The Eastern side is bounded by an odai with residential building on the Western side at a distance of 10 m and Southern side bounded by road.	It is proposed to cover the Lift Station with green plantations on all sides.
6	LIFT STATION 4 / Zone 5D	Sri Ram Garden near Ajjanur – Jothi Park Lands (S.F.No.382, 383/1,2,4)	Corporation Land	Reserved Site for public purpose	216	216	13	12	191	6m on the South and 12.5m on the northern side, 2.0m on the western side and 7m on the Eastern side from the proposed lift-well.	On the Southern side & Western side residential buildings are found at a distance of 10 m. The Eastern side is bounded by an odai & Northern side vacant land bounded with a Road.	A green buffer will be provided on all sides, with two rows of tree plantations within the compound wall

	Component		Land				Proposals			Setbacks		Remarks
	Lift Station /Pumping Station	Location	Ownership	Classification	Available (m ²)	Required (m ²)	Modules (m ²)	Pathways (m ²)	Green Belts (m ²)	Within the Land	Outside Land	
7	LIFT STATION 5 / Zone 5F	Maharani Avenue – Phase IV (S.F.No. 225pt, 231/2pt, 232pt & 233pt)	Corporation Land	Reserved Site for public purpose	216	216	13	12	191	2m on the South and 7m on the northern side, 4m on the western side and 5m on the Eastern side from the lit-well.	On the Eastern side lies a vacant open land bounded by a Community Hall at a distance of 40m. The Western side & Northern side is bounded by a Road and the Southern Side, Coconut farm with residential building at a distance of 50 m.	A green Buffer will be provided on all sides, with two rows of tree plantations within the compound wall
8	LIFT STATION 6 / Zone 5G	GKS Avenue (S.F.No.348/2)	Corporation Land	Reserved Site for public purpose	243	216	13	12	107	2m on the South and 12.5m on the northern side, 4m on the western side and 5m on the Eastern side from the lift-well.	The provided Lift Station site is bounded by residential buildings at a distance of 50 m on Eastern and Western sides and vacant land on Northern side and road on the Southern side.	Green plantations will be provided on all sides to provide a green buffer
9	LIFT STATION 7 /	Pothigai Residency & CTC Depot junction @	Corporation Land	Reserved Site for public purpose	130	130	11	12	107	2m on the North and 5.7m on the Southern side, 2m on the	The Southern side. & Eastern side is bounded by road. On the Northern &	As there is only limited space, tree plantations will be provided in the

Lift Station /Pumping Station	Component		Land				Proposals			Setbacks		Remarks
	Location	Ownership	Classification	Available (m ²)	Required (m ²)	Modules (m ²)	Pathways (m ²)	Green Belts (m ²)	Within the Land	Outside Land		
Zone 5H	Marutha malai (S.F.421)								western side and 8.7m on the Eastern side from the lift-well.	Western side bounded by Maruthamalai Bus stand.	available space to provide a green buffer.	

LIFT STATION/PS)	Component		Land				Proposals			Set backs		Remarks
	Location	Ownership	Classification	Available Acres	Required Acres	Modules Acres	Pathways Acres	Green Belts Acres	Within the Land	Outside Land		
10	STP Chokkampudur (near Burial Ground) (T.S.No.39)	Coimbatore Corporation	Reserved site for public purpose.	16.52	4	2	1	1	The STP will be located near the Burial Ground. and Waste Dumpsite.	Burial Ground found on Eastern side and Coimbatore Corporation Waste Dumpsite found on the Northern side. Southern side and Western side are vacant	The STP will be located 50m from the Electric Crematorium. The Treated water will be let into the Outlet of Kumarasamy Lake (Muthannan Kulam) at a distance of 1.50 km through 400 mm DI pipe.	

Source: Coimbatore Municipal Corporation

Note: These tables provide summary translation of the land records.

Zone-VII - KAVUNDAMPALAYAM, THUDIYALUR & VELLAKINAR (PART) AREAS

S · N o ·	Component		Land				Proposals			Set backs		Remarks
	(LIFT STAT ION/ PS)	Location	Owners hip	Classific ation	Availa ble (m ²)	Requir ed (m ²)	Module s (m ²)	Pathway s (m ²)	Green Belts (m ²)	Within the Land	Outside Land	
1	MP S 1	Compost Yard at Kavunda mpalaya m	Coimb atore Corpo ration	Dry unasse ssed poromb oke land	9449 0	2430	900	210	1320	5.0m on the North side 5m on the west side, 5m on the south side and 5m on the Eastern side.	Compost yard and Solar Plant found on the Southern side, Residences found on the Western side at 100m, Muslim Burial Ground on the Northern side and Sanganoor Pallam on the Eastern side	Sufficient space is available to provide a buffer of 4m all around the units.
2	PS1	Cheran Colony	Coimb atore Corpo ration	Reserve d Site for public purpose	957	660	150	70	740	3.0m from the well on the North side 5m on the west side, 10.2m on the south side and 11.7m on the Eastern side.	Corporation Park site found on Eastern side and Residences found on the Southern side. and Western side. Northern side is bounded with a Road.	Sufficient space is available to provide a buffer of 4m all around the units
3	LIFT STA TION 1 / Zone VII B	Siva Castle	Coimb atore Corpo ration	Reserve d Site for public purpose	1610	244	13	12	219	7m on the north and 2m on the east side, 9m on the western side and 10.8m on the south side from the suction well	The Eastern side is covered with a vacant land. The Northern side. is bounded by an Road at a distance of 57m. On the Western side residential Buildings are found at a distance of 20m. & Southern side at a distance of 100m.	The Well is proposed on the South-East side, away from the residential area. Green plantations will be provided on all sides.

S · N o ·	Component		Land				Proposals			Set backs		Remarks
	(LIFT STATION/ PS)	Location	Ownership	Classification	Available (m ²)	Required (m ²)	Modules (m ²)	Pathways (m ²)	Green Belts (m ²)	Within the Land	Outside Land	
4	LIFT STATION N 2 / Zone VII D	Lakshmi Garden	Coimbatore Corporation	Reserved Site for public purpose	2500	244	13	12	219	9m on the west and 2m on the east, 10.5m on the South and 7m on the north side from the well.	On the Western side residential Buildings are found at a distance of 20m. On all the other sides vacant land are found.	A green Buffer of 4m will be provided on all sides, with two rows of Tree plantations within the compound wall.
5	LIFT STATION N 3 / Zone VII E	Easwaran Nagar, Kanuvai Road	Coimbatore Corporation	Reserved Site for public purpose	244	244	13	12	219	5m on the north and 6m on the South side, 3m on the western side and 12.5m on the East side from the well	The Western side & Southern side are bounded by a Road and Eastern side by a Well. On the Northern side Residential Buildings were found.	As there is only limited space, it is proposed to cover the Lift Station with green plantations on all sides.
6	ST P	Compost Yard at Kavundam palayam	Corporation Reserved site	Reserved site for public purpose	23.35	4.75	2	1	1.75	The STP will be located 50m from the Compost Yard	Compost yard and Solar Plant found on the Southern side, Residences found on the Western side at 100m, Muslim Burial Ground on the Northern side and Sanganoor Pallam on the Eastern side	The STP will be located 50m from the Compost Yard. The Treated effluent will be let into the Sanganoor Pallam Odai at a distance of 0.50 km through 700 mm DI pipe.

-3-Site Photos – Zone V and VII



MPS-1 at Chokkampudur



SPS-1 at Vadavalli Odai Crossing



LIFT STATION 1 at Kamatchi Nagar



LIFT STATION-2 at Onapalayam Burial Ground



LIFT STATION-3 at Sundapalayam



LIFT STATION-4 at Sri Ram Gardens

-3-Site Photos – Zone V and VII



LIFT STATION-5 at Maharani Avenue



PS-6 at GKS Avenue



PS-7 at Pothigai Residency Junction



Sewage Treatment Plant at Chokkampungur



Outfall Sewer from STP at Chokkampungur



Outfall Sewer from STP at Chokkampungur

-3-Site Photos – Zone V and VII



PUMPING STATION /Zone VII A at Cheran Colony



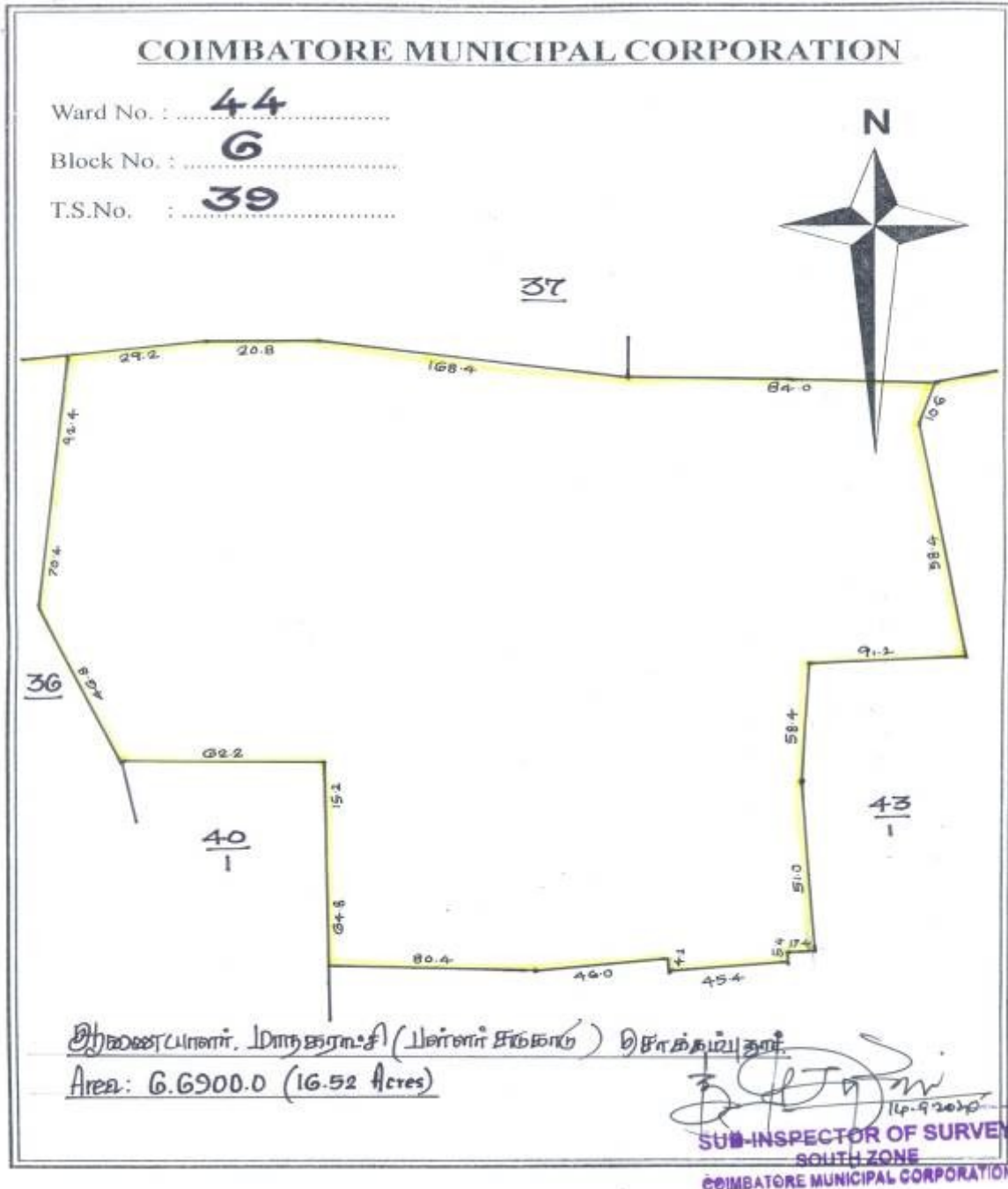
LIFT STATION 2/Zone VII D at Lakshmi Garden

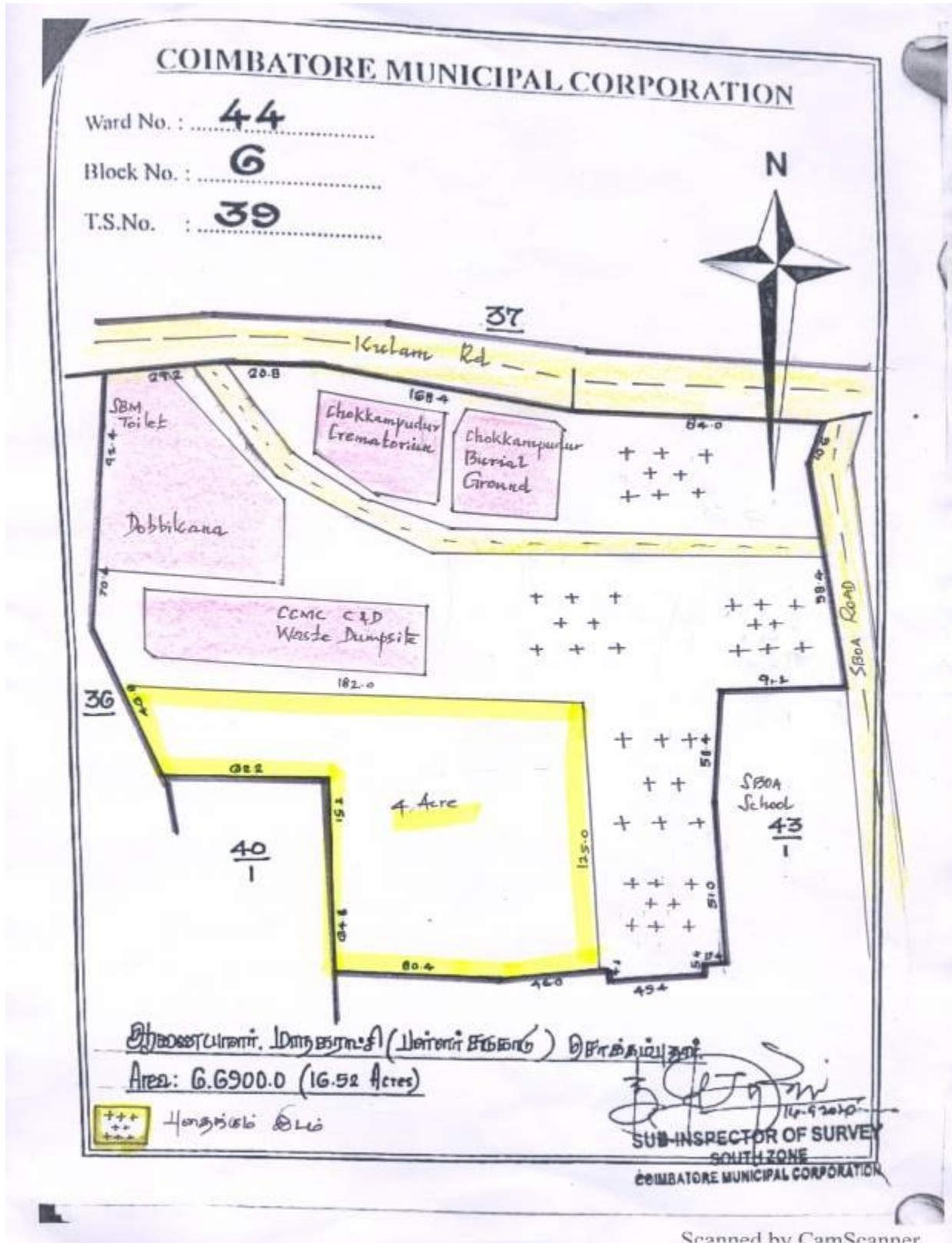


-3- LAND RECORDS FOR LIFT / PUMP STATIONS & STP

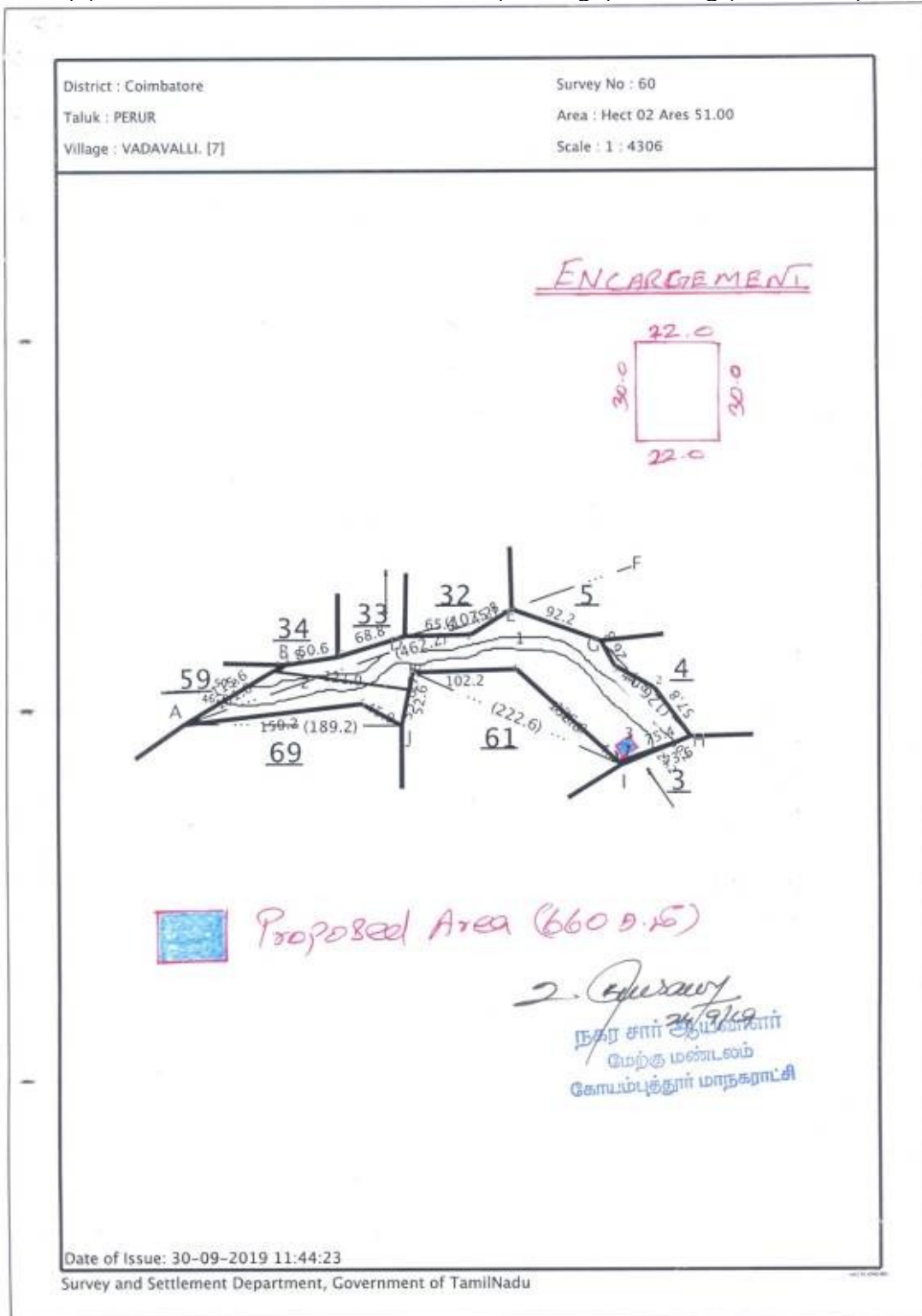
FOR VADAVALLI & VEERAKERALAM AREAS

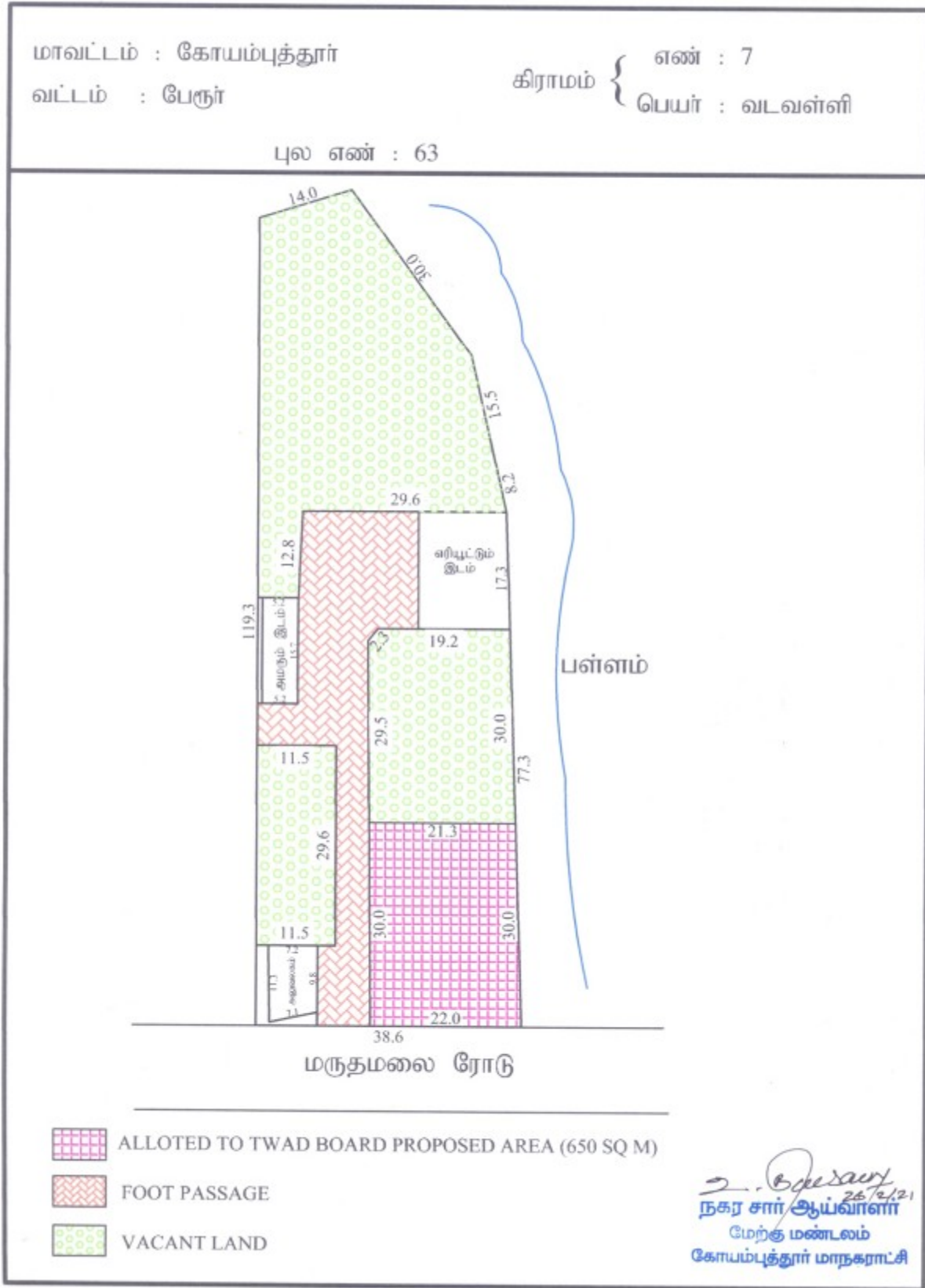
(1) MPS / STP at Chokkampudur (T.S.No. 39)



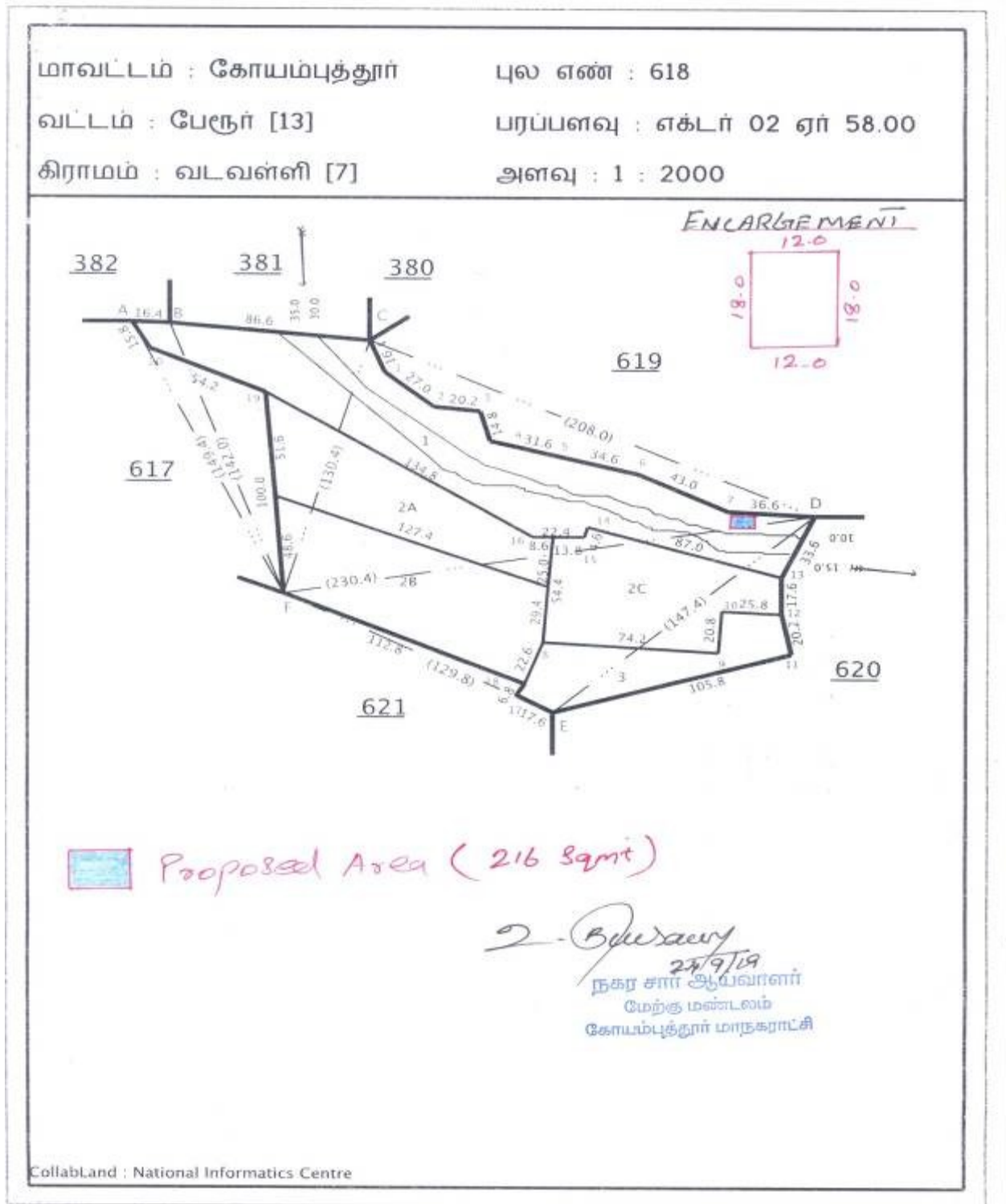


(2) SPS-1 / Zone 5E at Vadavalli Odai (Drainage) Crossing (S.F.No. 60)



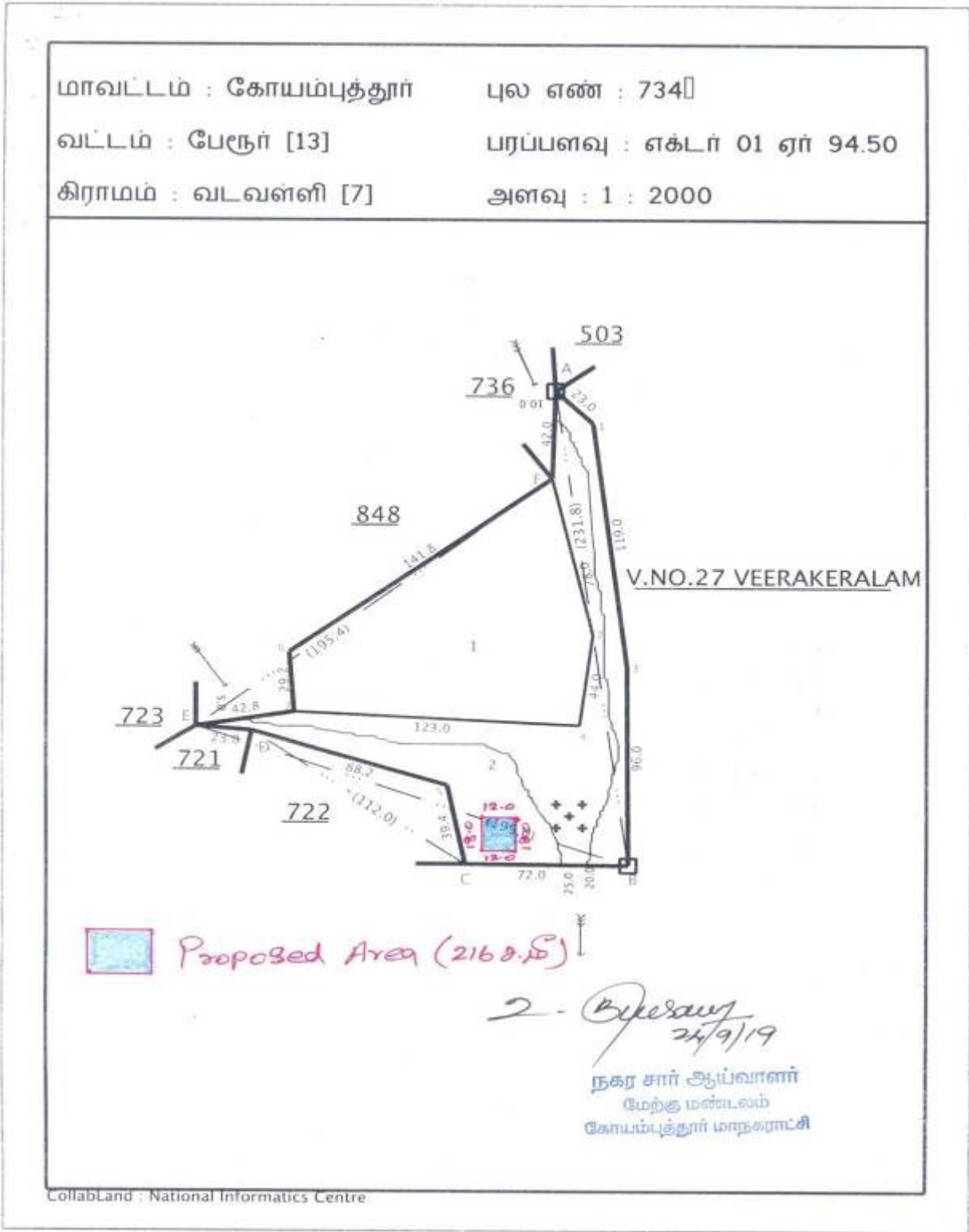


3) LIFT STATION-1 / Zone 5A at Kamatchi Nagar (IOB Colony near Maruthamalai) (S.F.No.

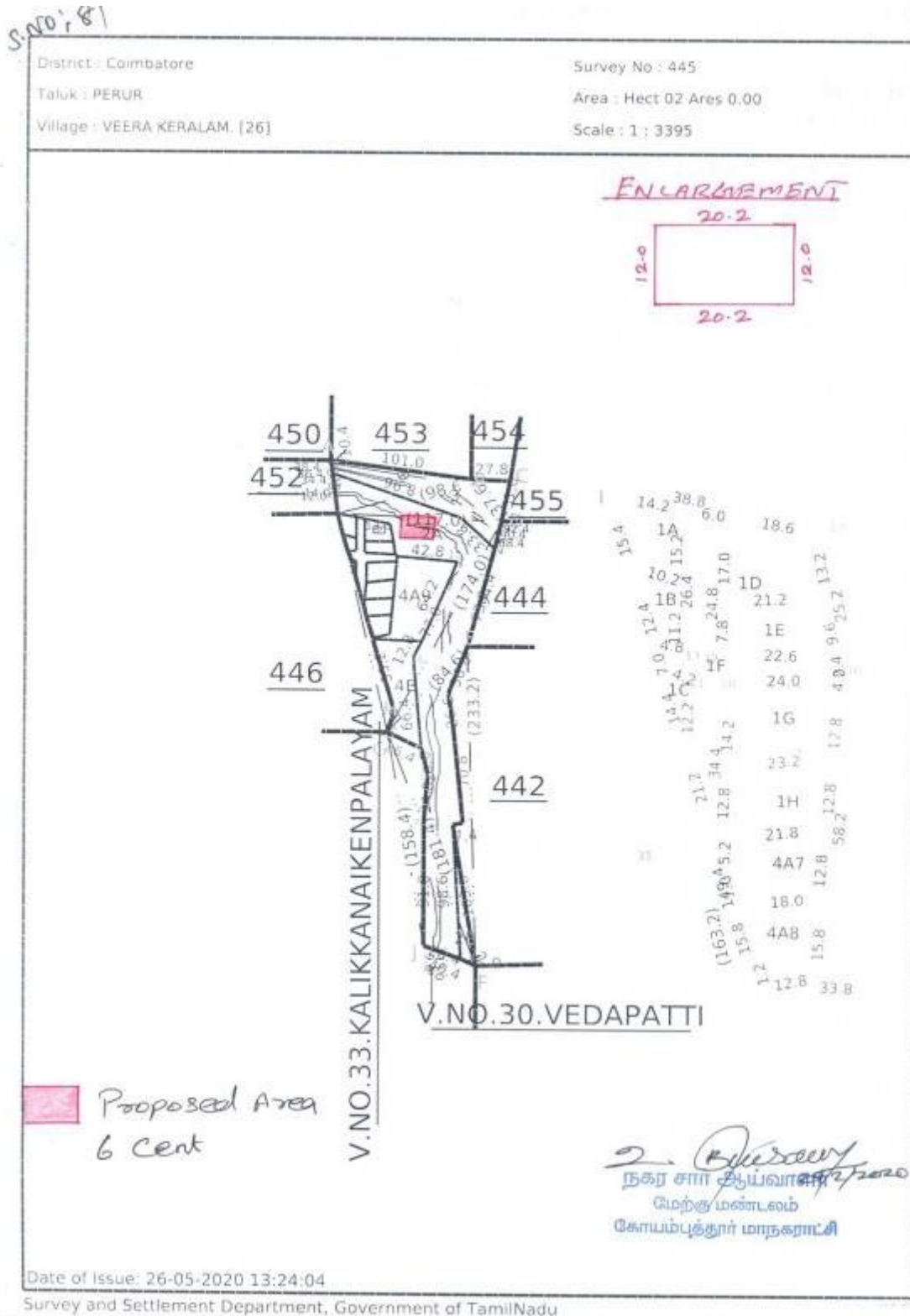


(4) LIFT STATION-2 / Zone 5B at Onappalayam Burial Ground near Sowdeswari College

(Thondamuthur Road) (S.F.No. 734)



(5) LIFT STATION-3 / Zone 5C at Sundapalayam near drainage crossing (SMR Nagar) (S.F.No. 445)




(6) LIFT STATION-4 / Zone 5D at Sri Ram Garden near Ajjanur Road (Jothi Park lands)
 (S.F.No. 382 & 383/1,2,4)



(7) LIFT STATION-5 / Zone 5F at Maharani Avenue / Phase-IV (S.F.No. 225pt., 231/2pt., 232pt &233pt.)

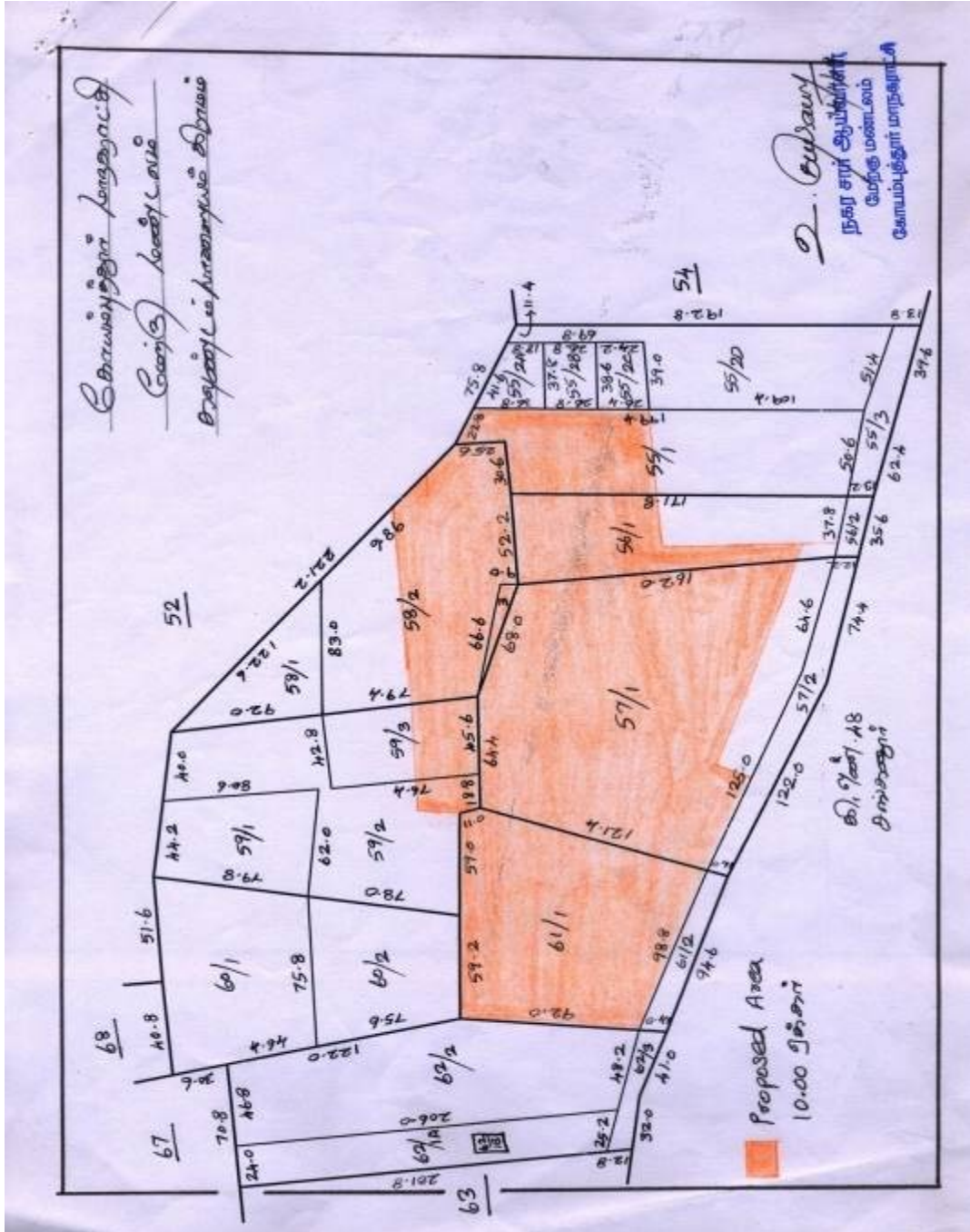


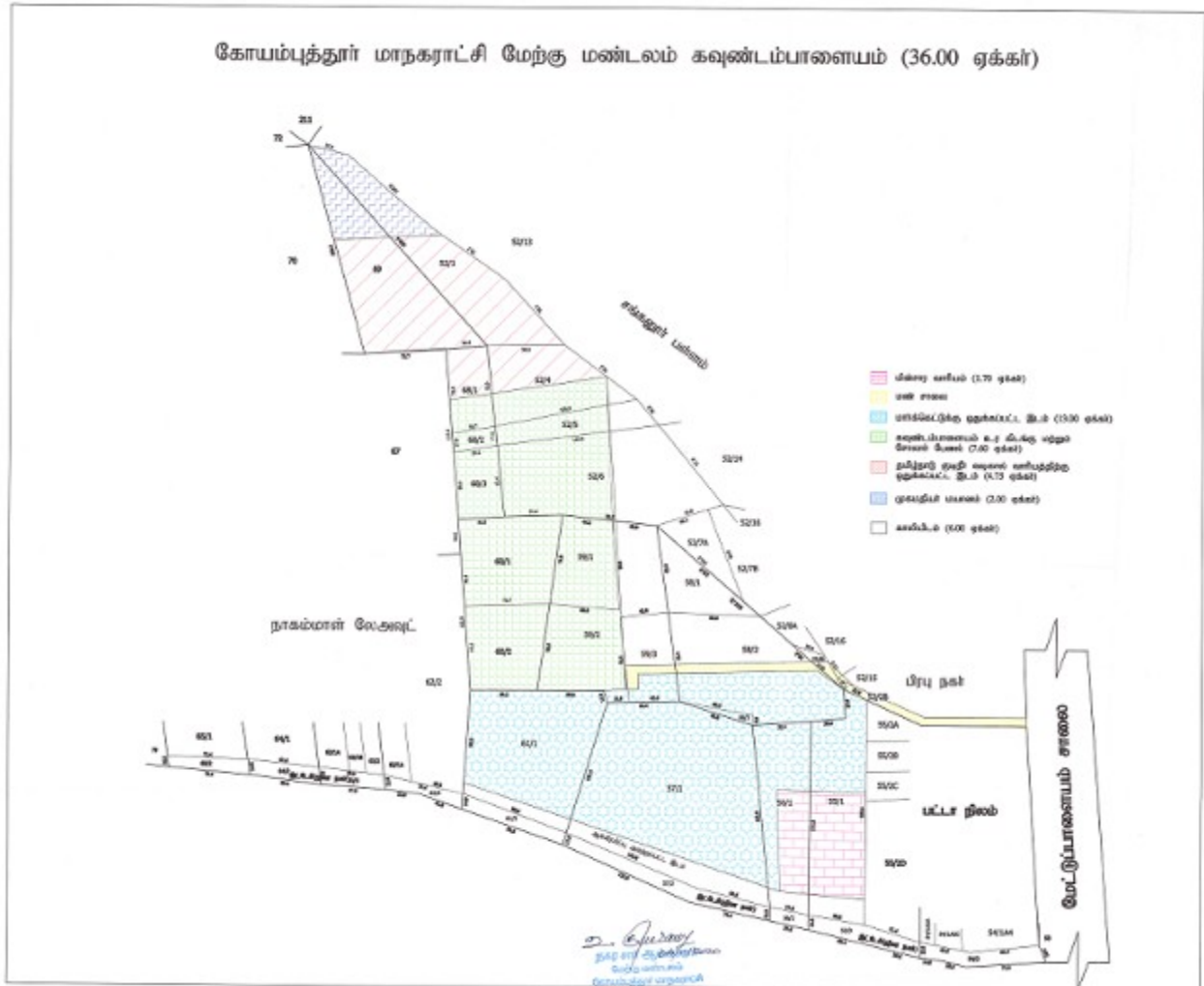
(8) LIFT STATION-6 / Zone 5G at GKS Avenue/Lawyers' Colony (S.F.No. 348/2)



LAND RECORDS FOR LIFT STATION / PS & STP FOR KAVUNDAMPALAYAM & THUDIYALUR AREAS

**(1) MPS / STP at Compost Yard at Kavundampalayam
(S.F.No. 55/1pt, 56/1pt, 57/1pt, 58/2pt, 59/2pt, 59/3pt & 61/1)**





(2) PS-1(Zone 7-A) / Zone VII (Part-1) at Cheran Colony (S.F.No. 340, 341/1&2, 344, 347 & 348)

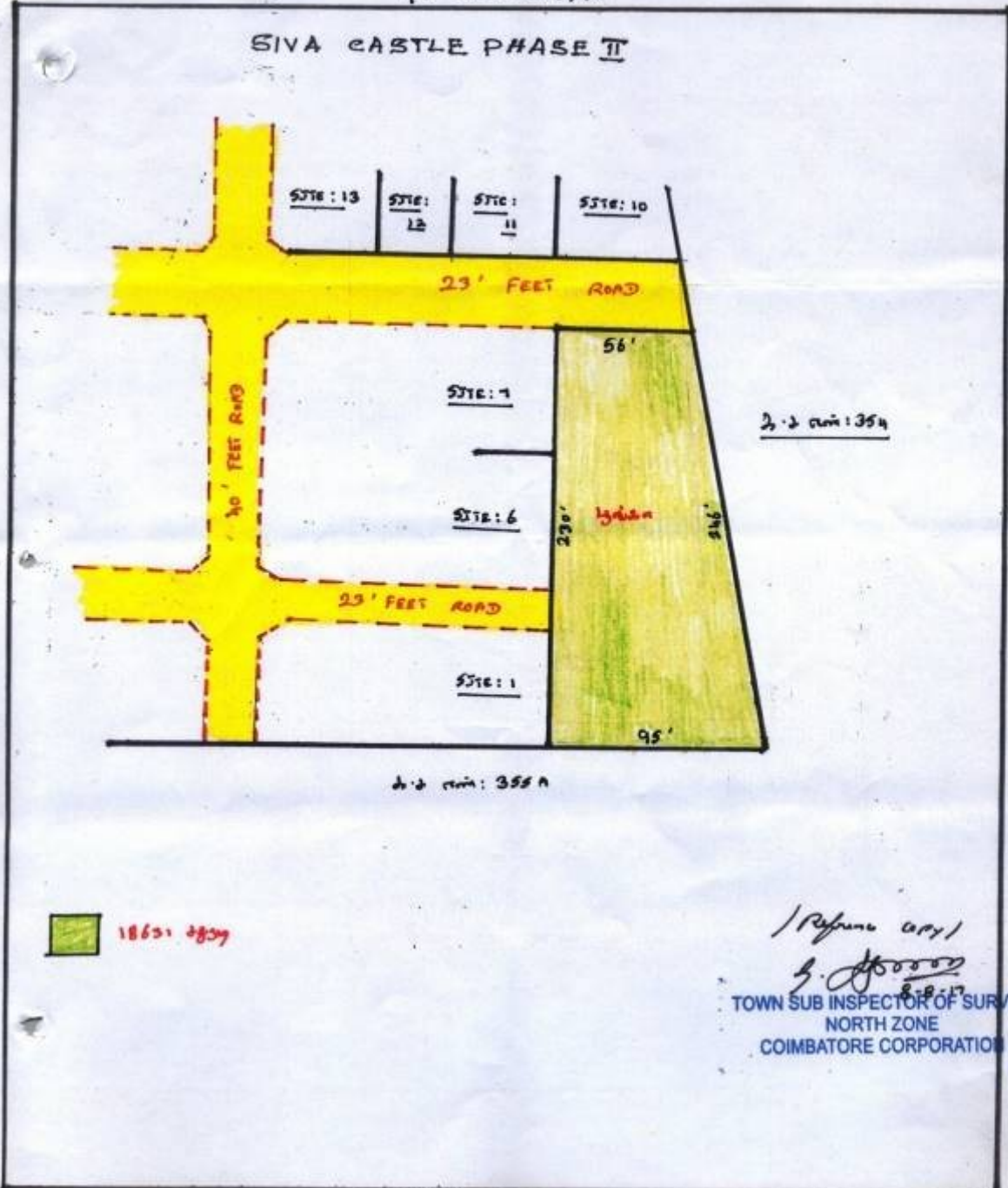
புள்ளியெழுத்து: சிவகாசியம் பகுதி

புள்ளியெழுத்து: குவார்டர்ஸ்

புள்ளியெழுத்து: சிவகாசியம் பகுதி

40 ரூம்: 348/1A

SIVA CASTLE PHASE II



**(4) LIFT STATION-2(Zone 7-D)/ ZoneVII (Pt-1) at Lakshmi Garden (S.F.No. 313/A,3pt,
314/B,3pt & 5pt)**

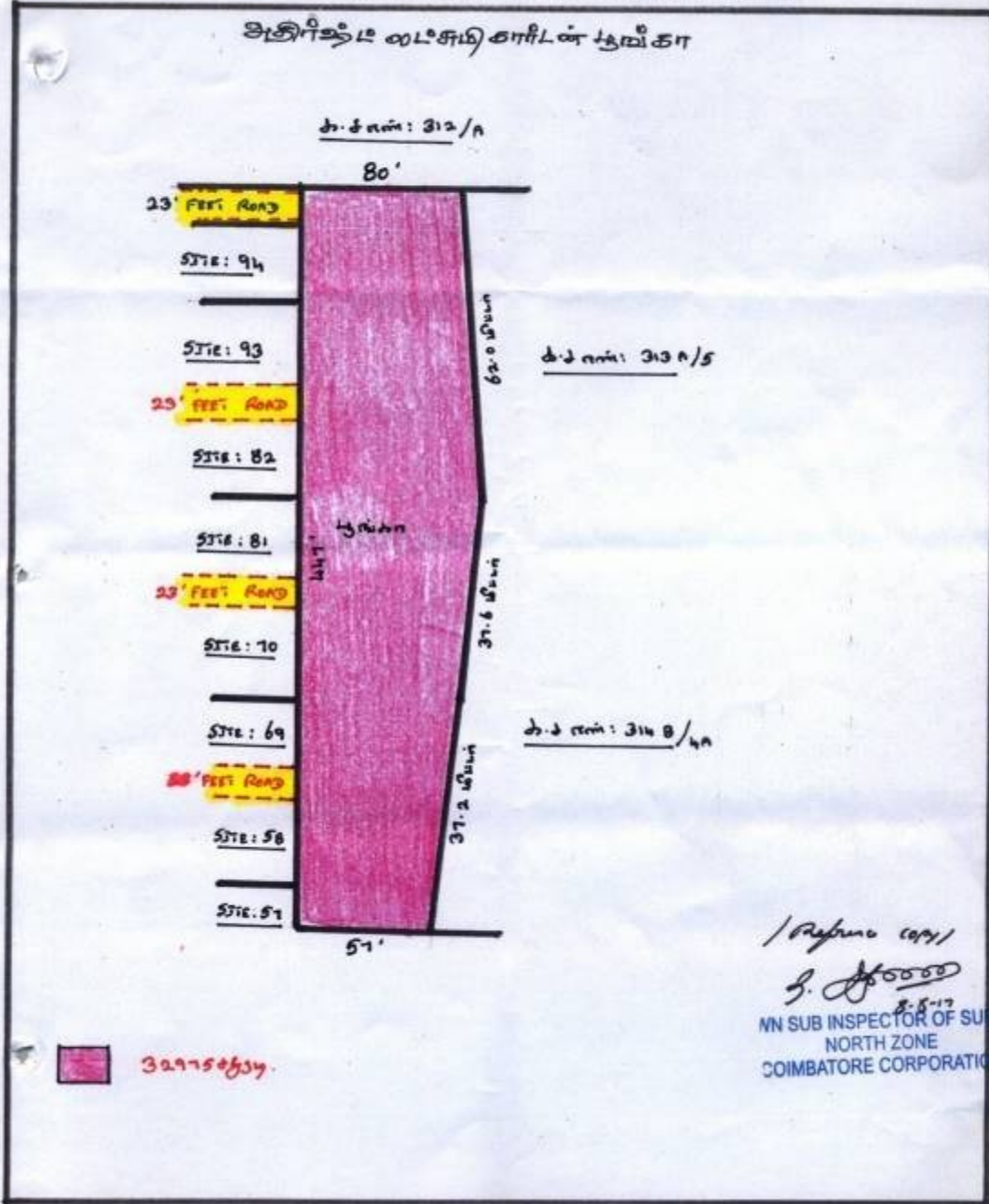
பிள்ளைமலை: கோயல்குளம்

கிராமம்: குவார்டிள்

புள்ளி : கோயல்குளம் (அலகி)

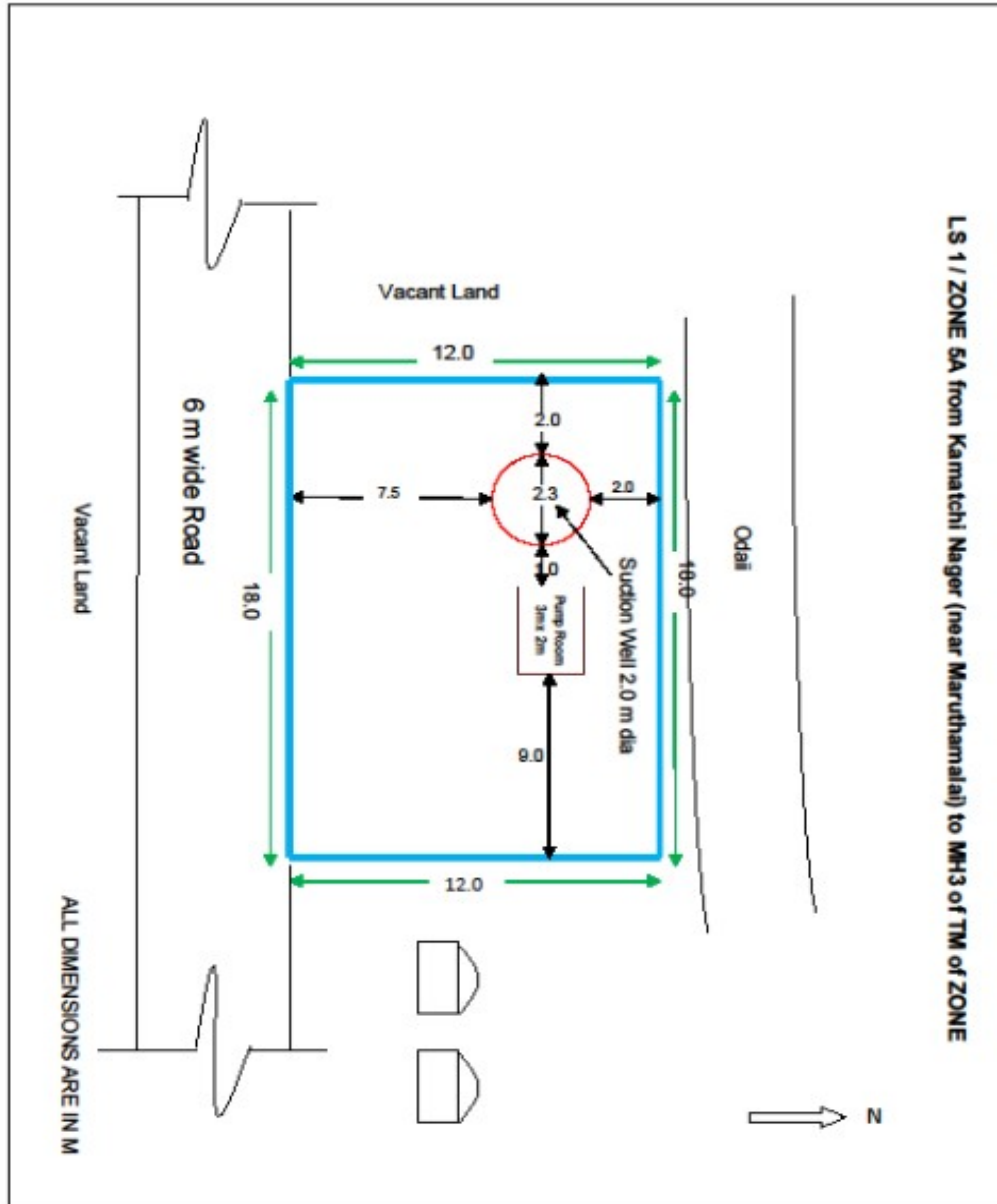
க.ப.எண்: 313/A 301, 314/B, 301, 501

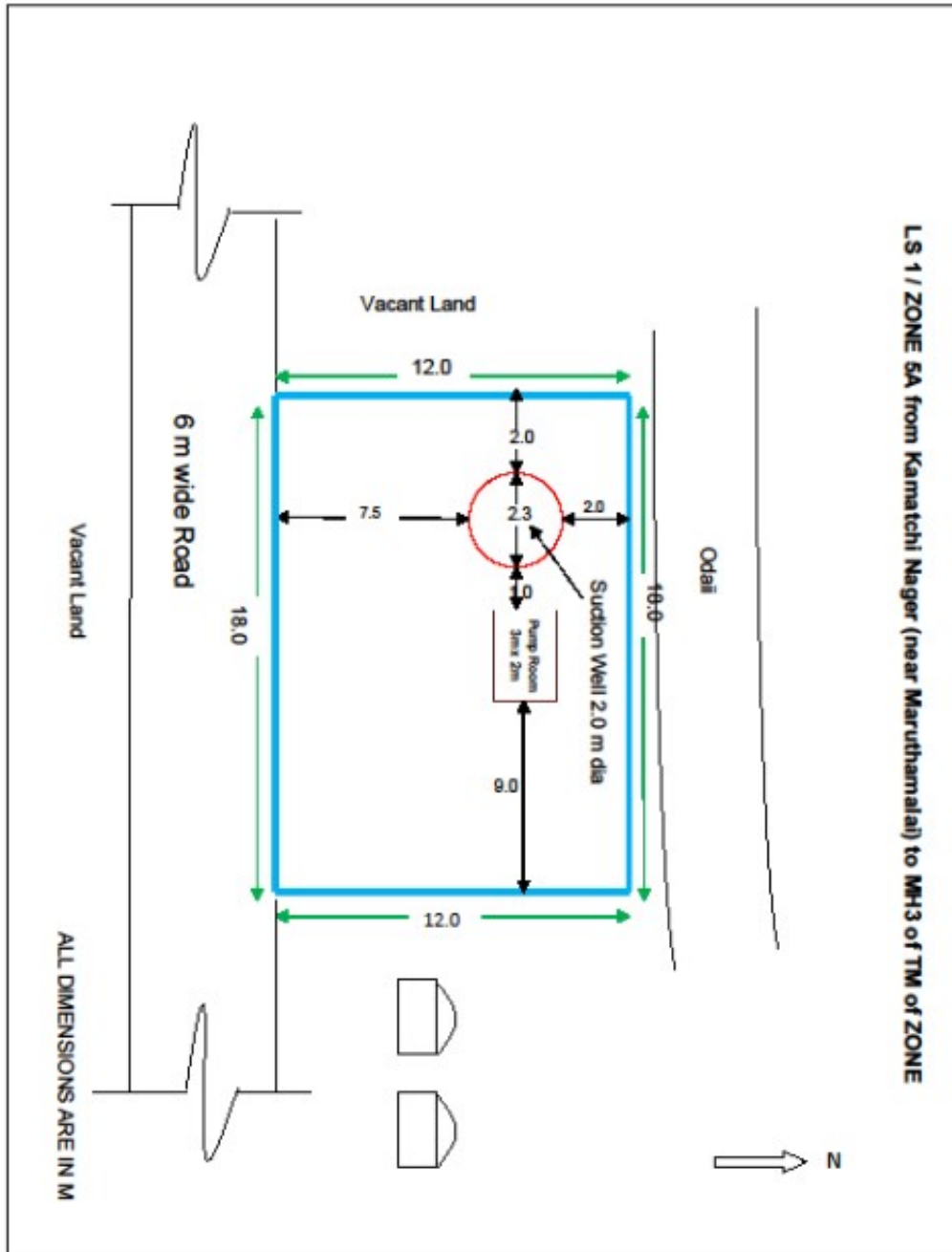
இதற்குரிய ஒல்குளம் தாரிலன் திட்டம்

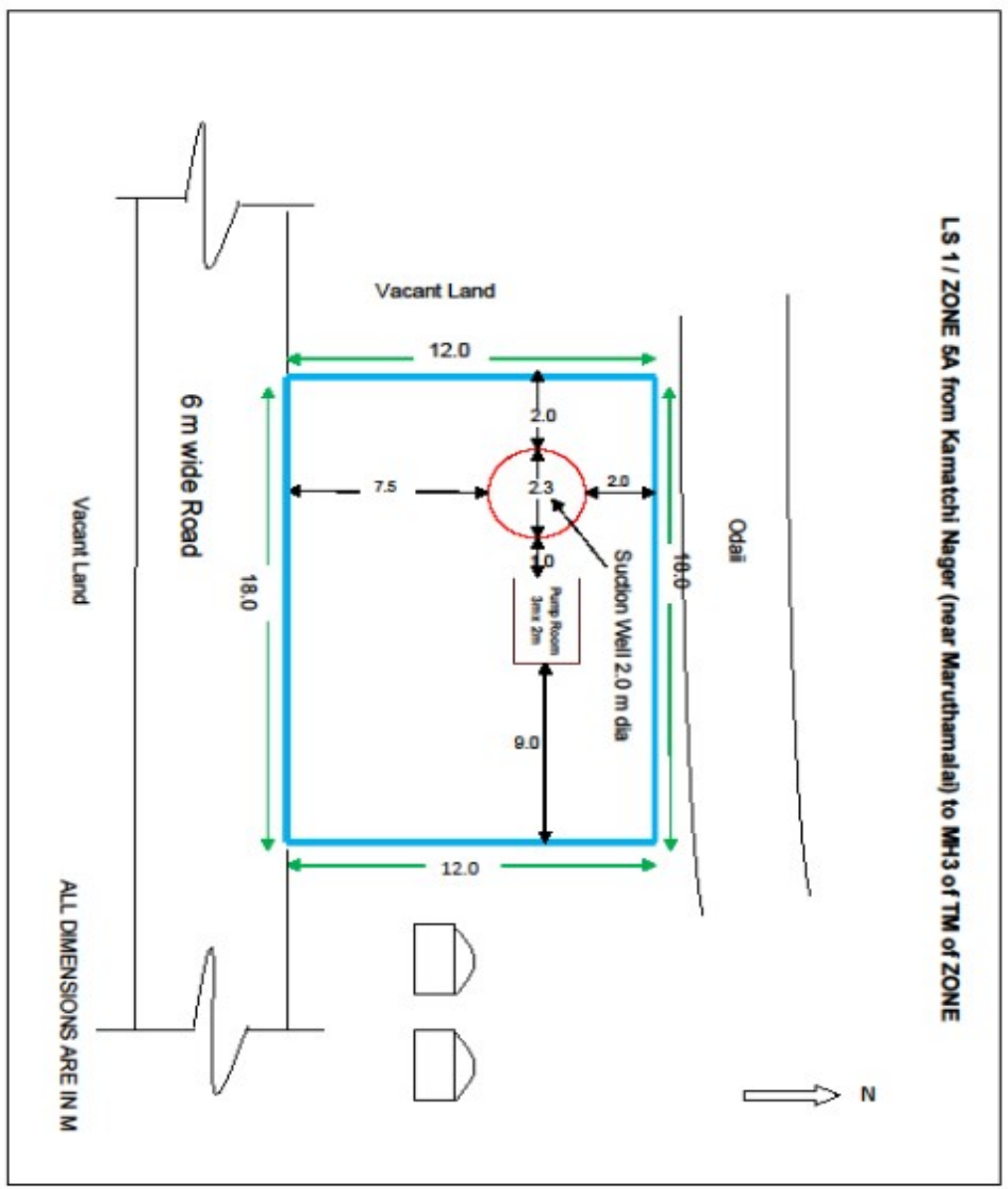


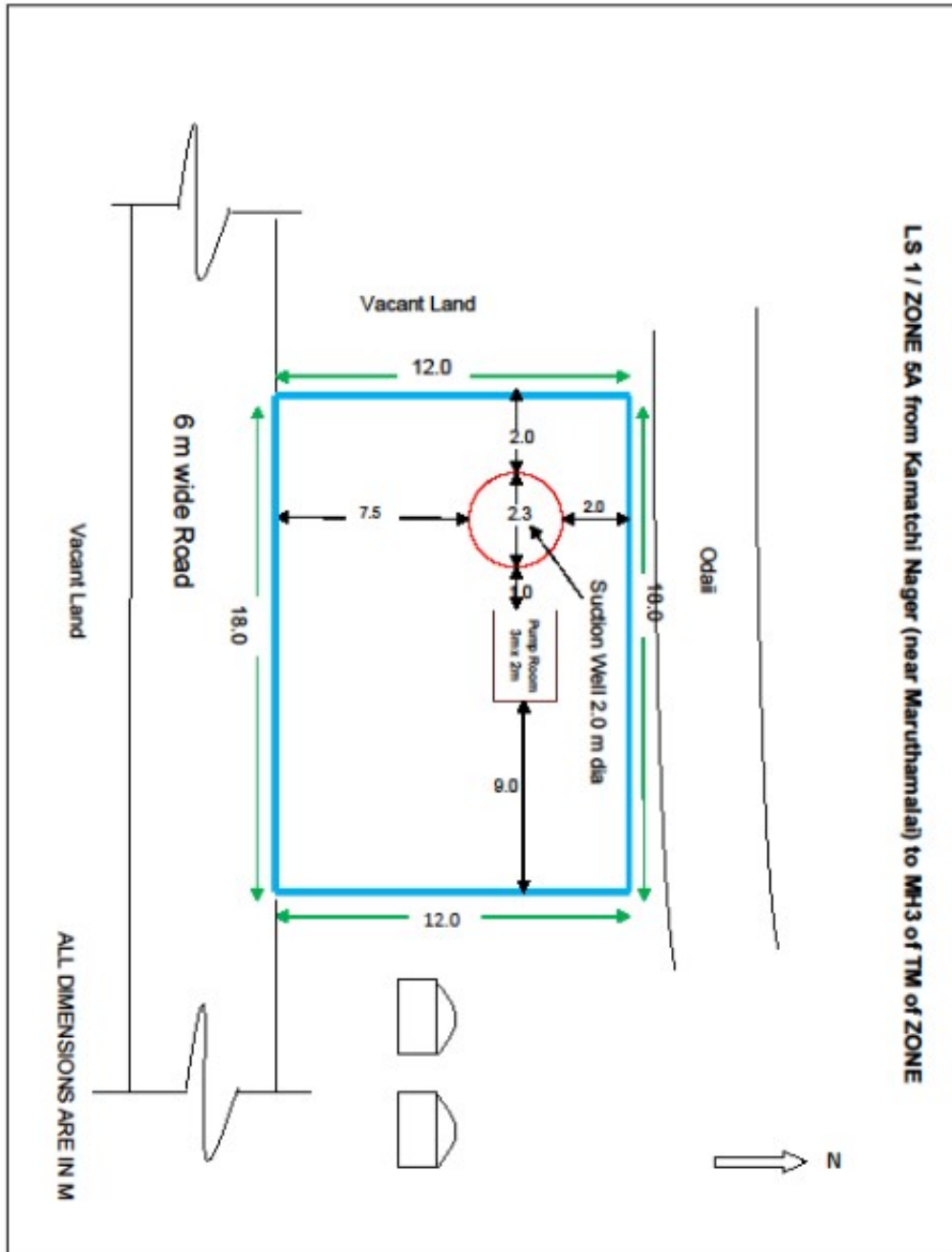
(5) LIFT STATION-3(Zone 7-E)/ ZoneVII (Pt-1) at Easwaran Nagar (S.F.No. 290/2A, 291/1 & 307/1A pt.)

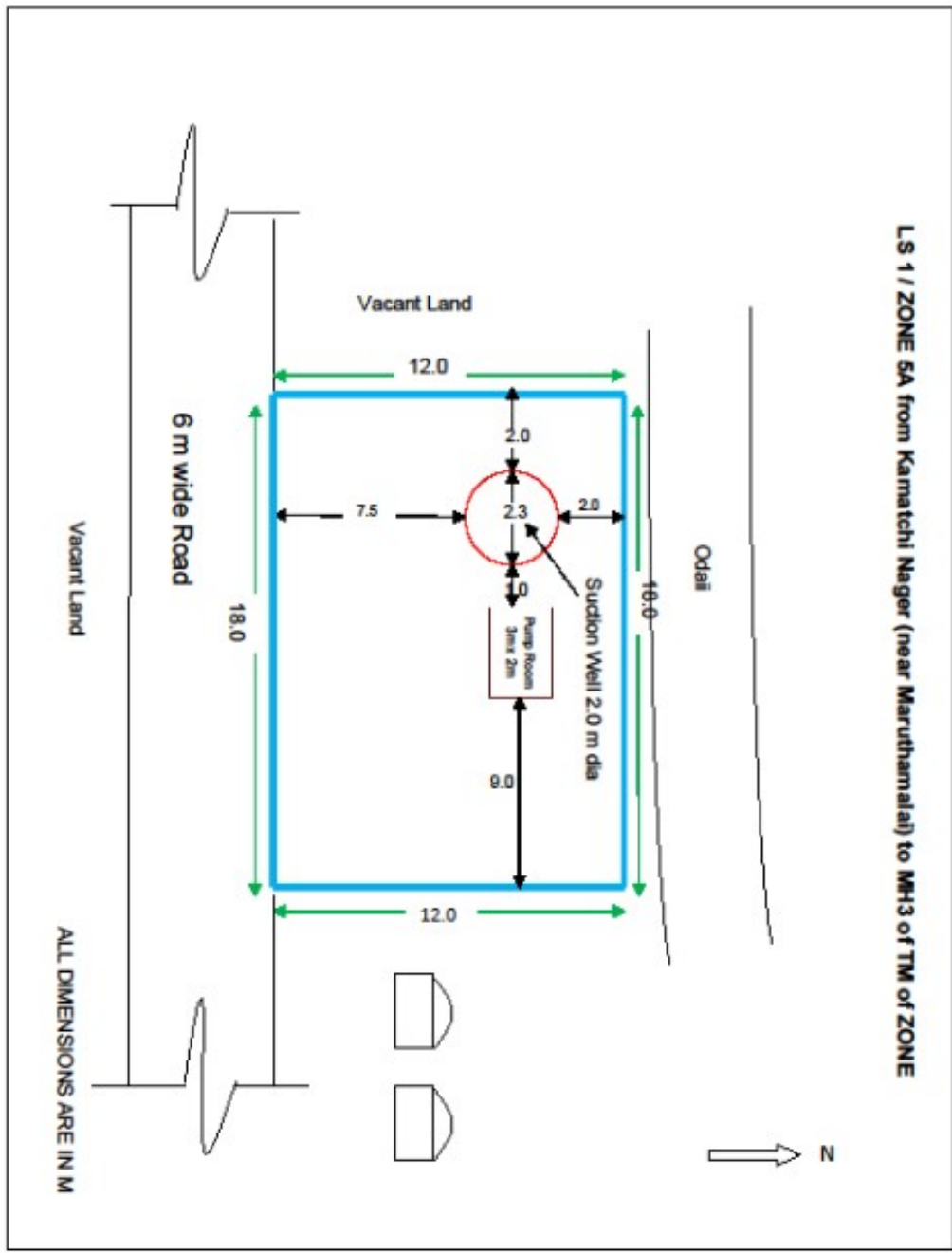
VADAVALLI & VEERAKERALAM AREAS

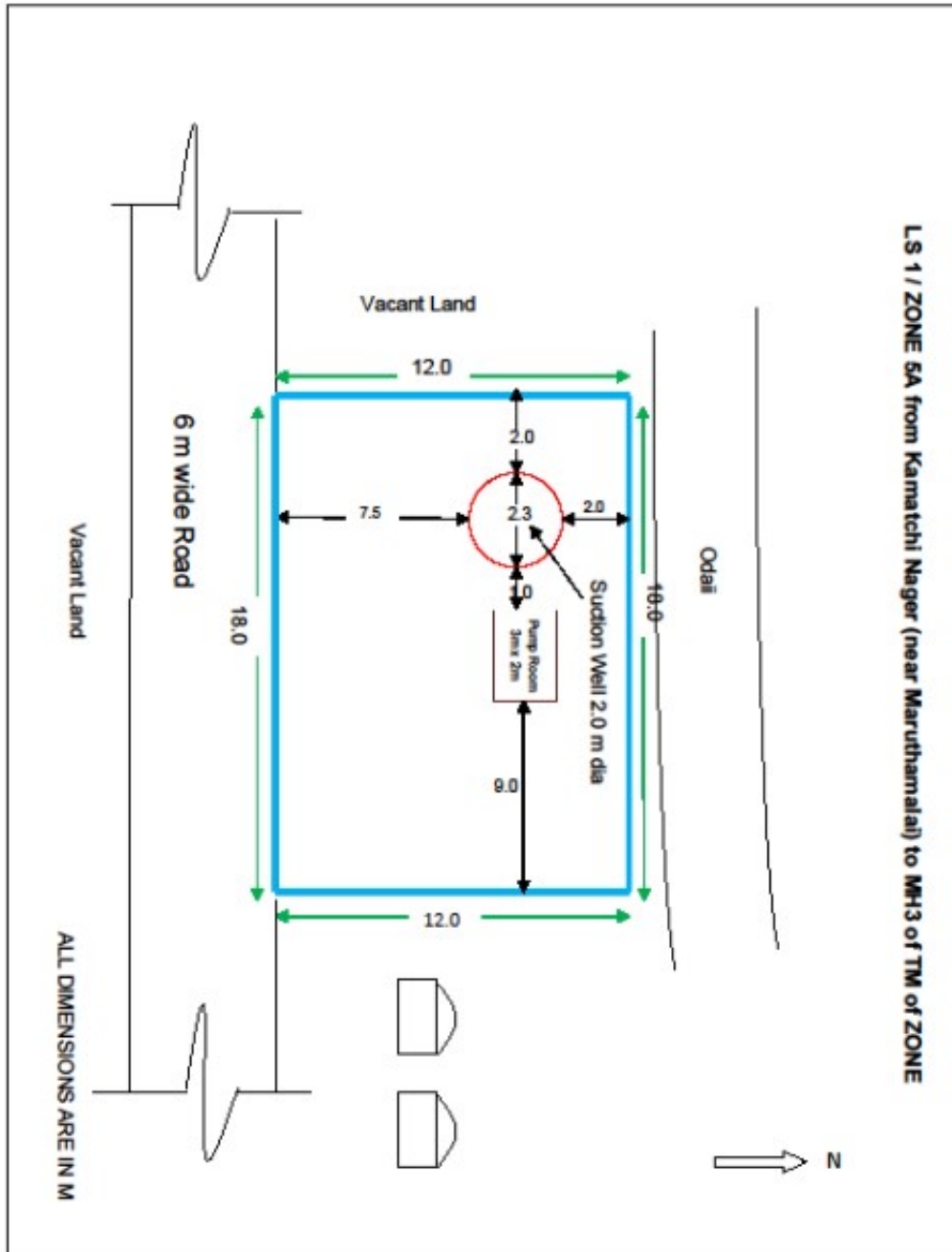


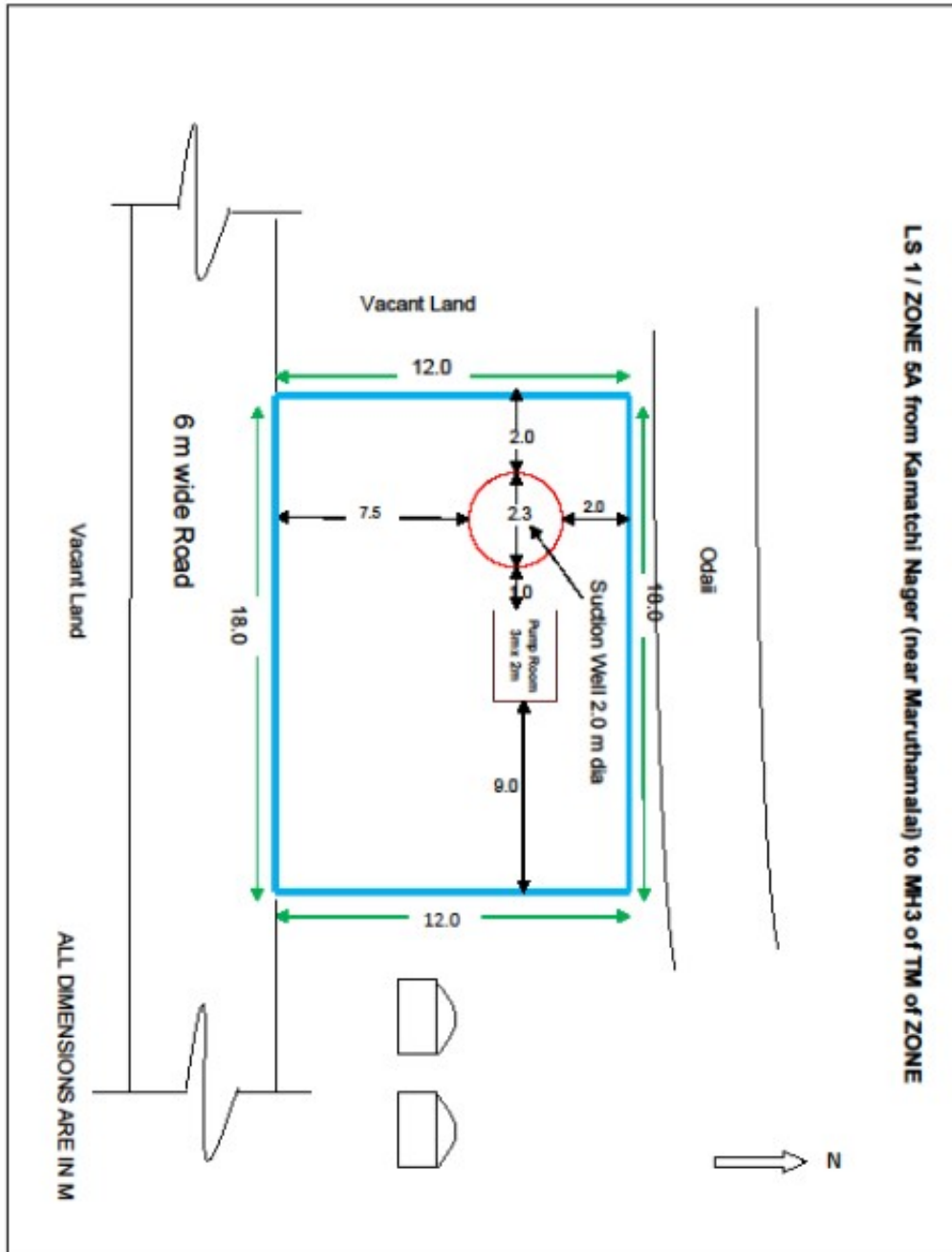


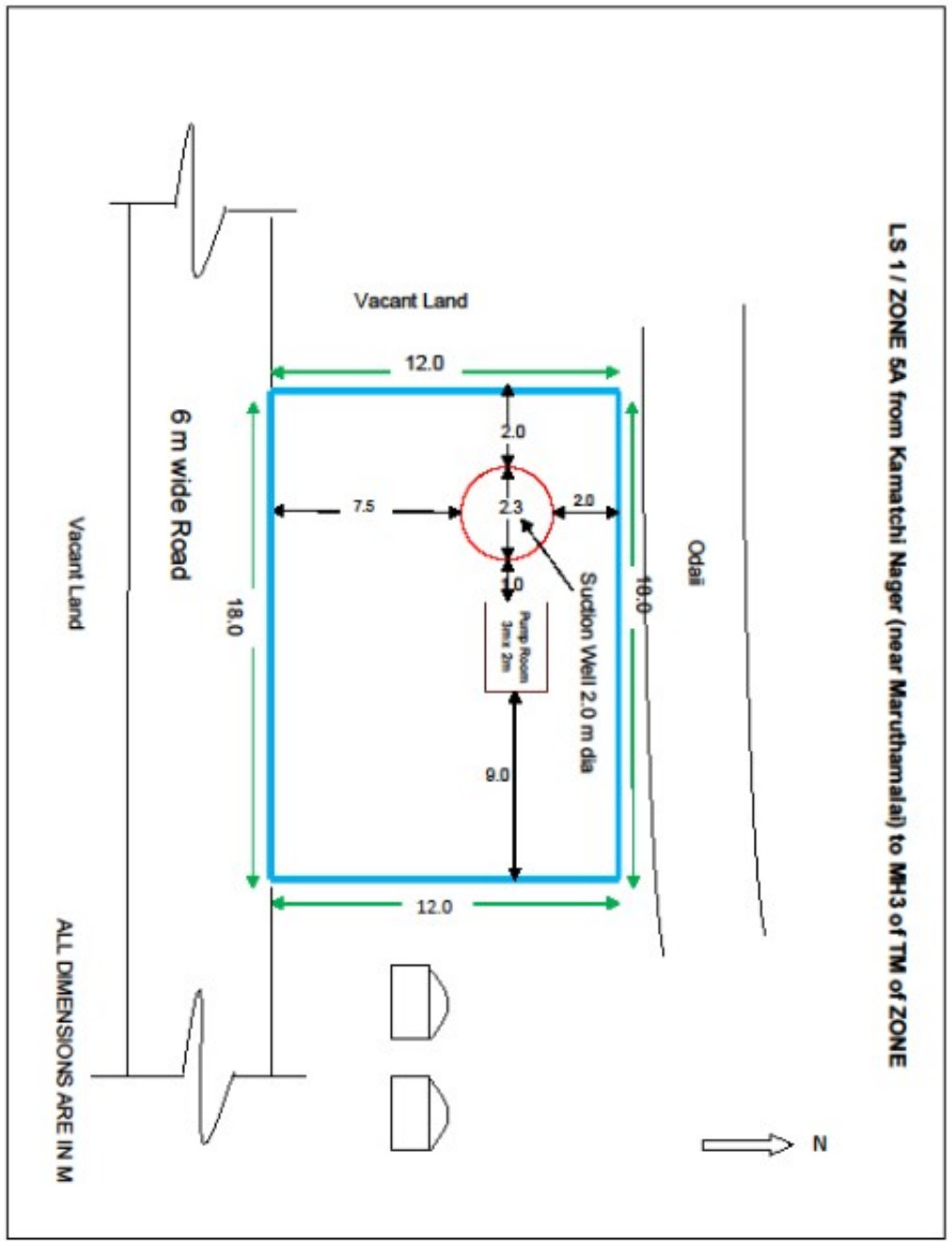


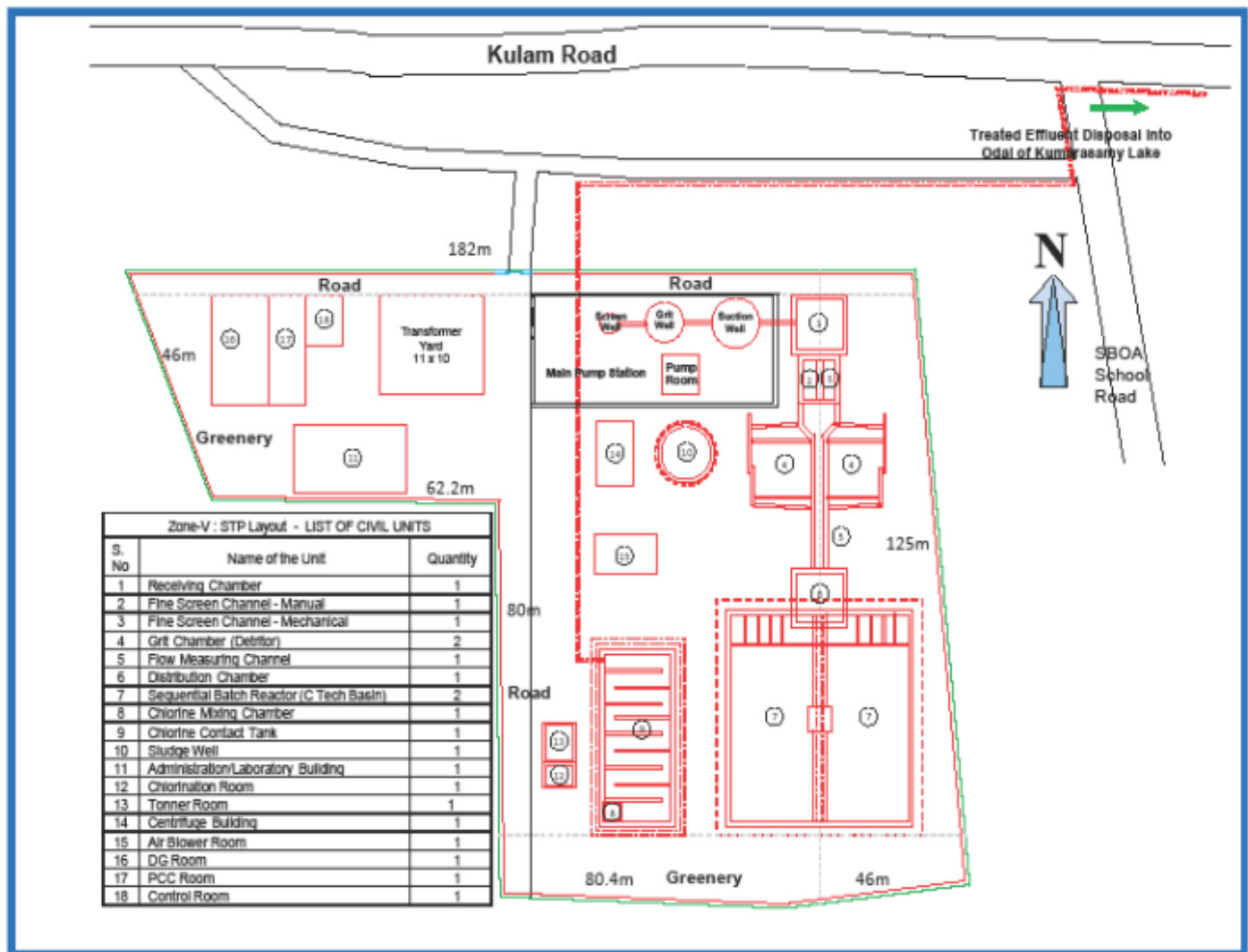






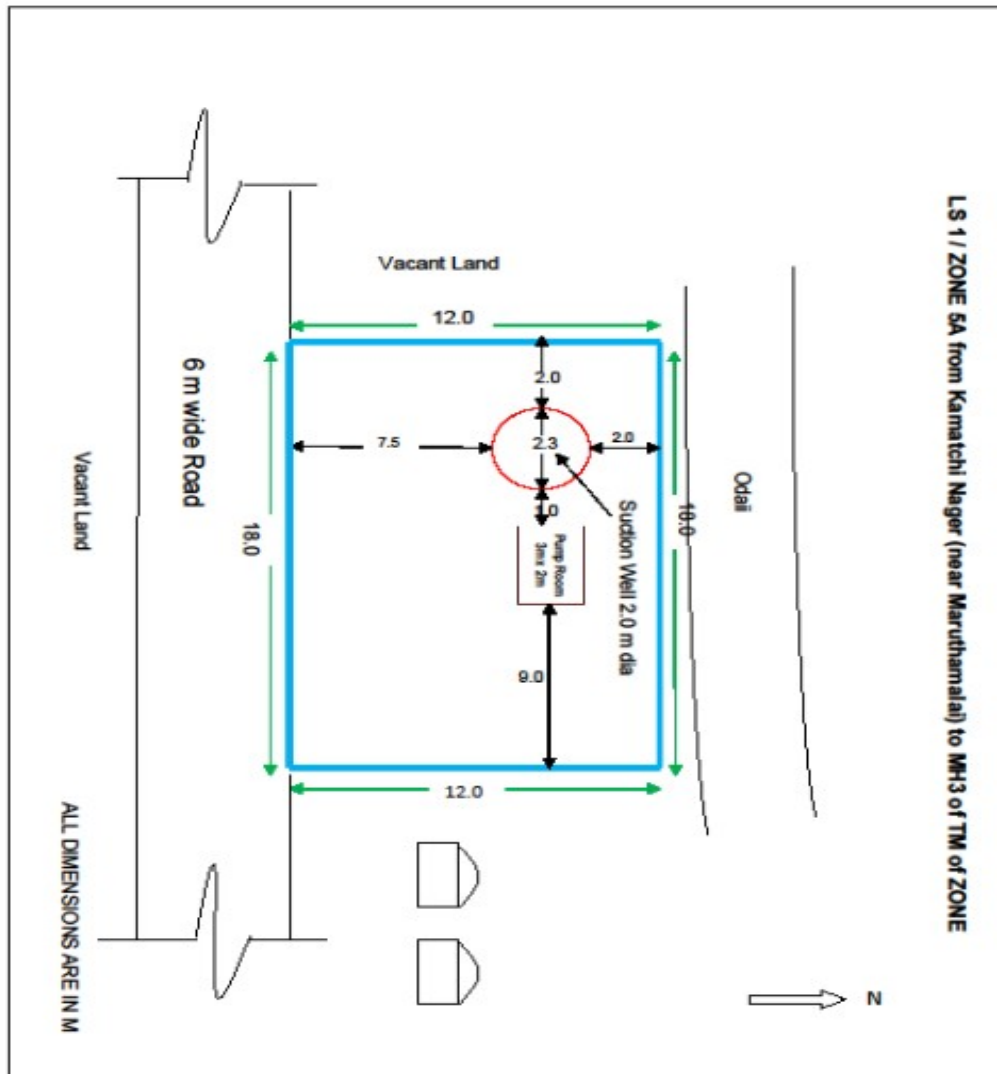


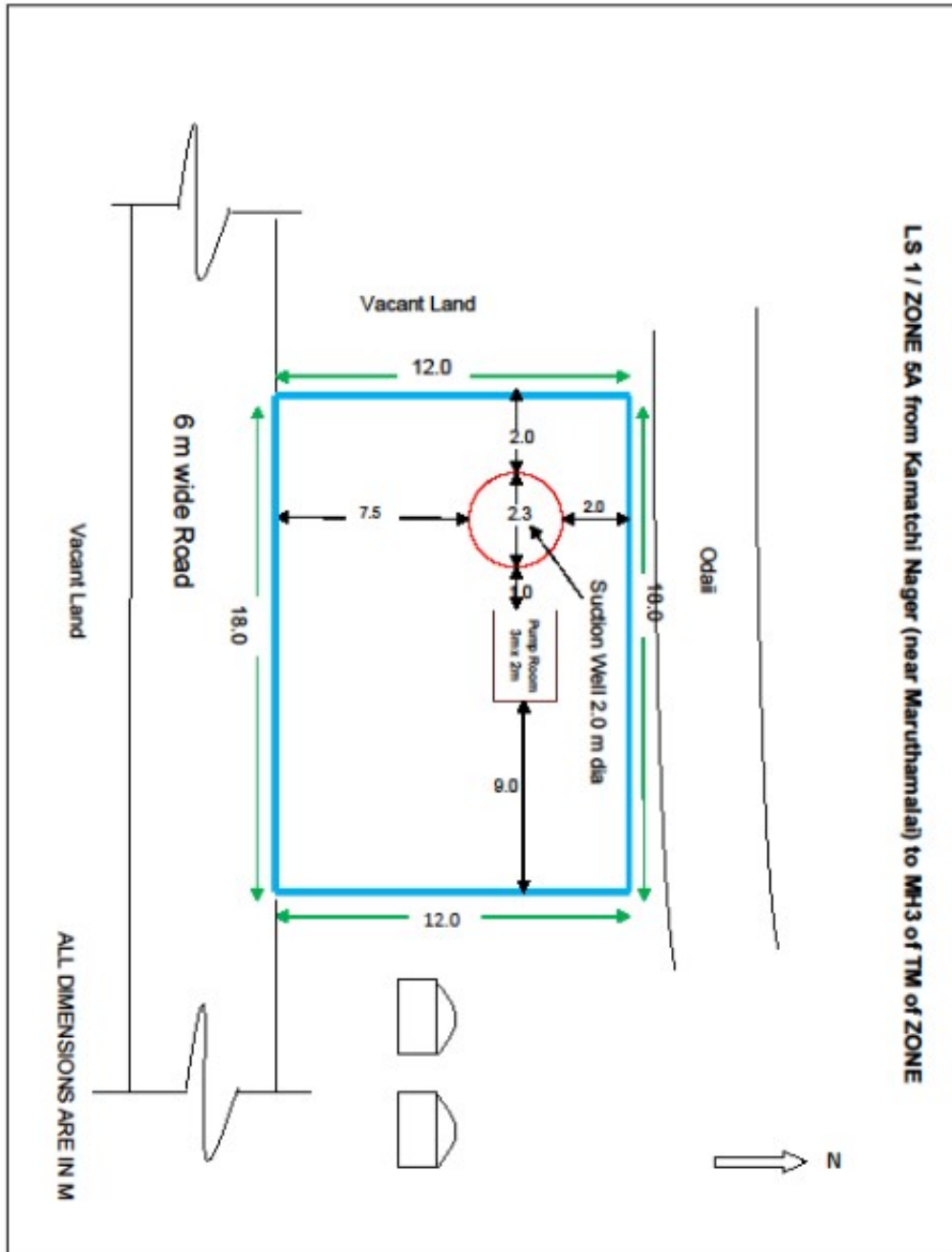


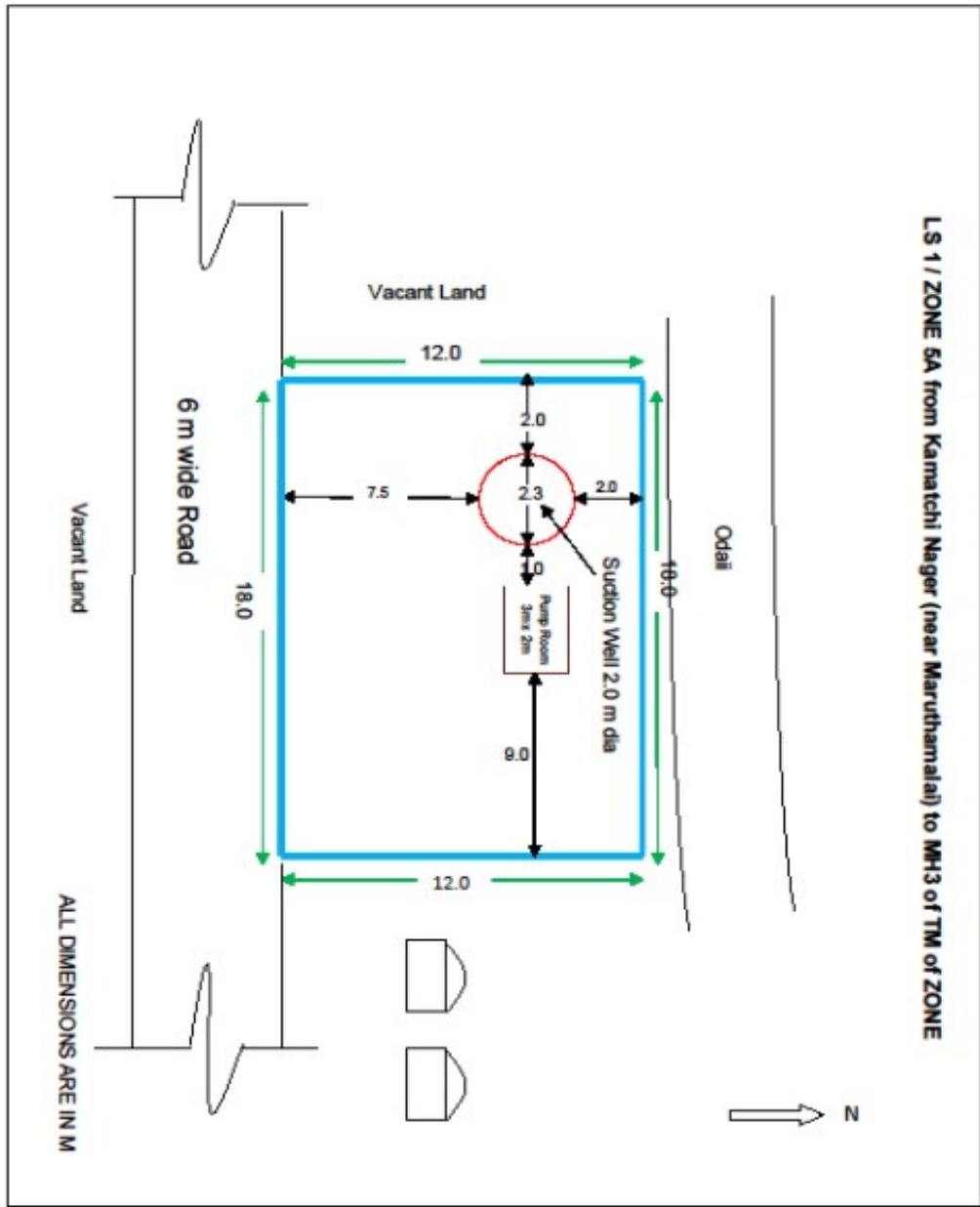


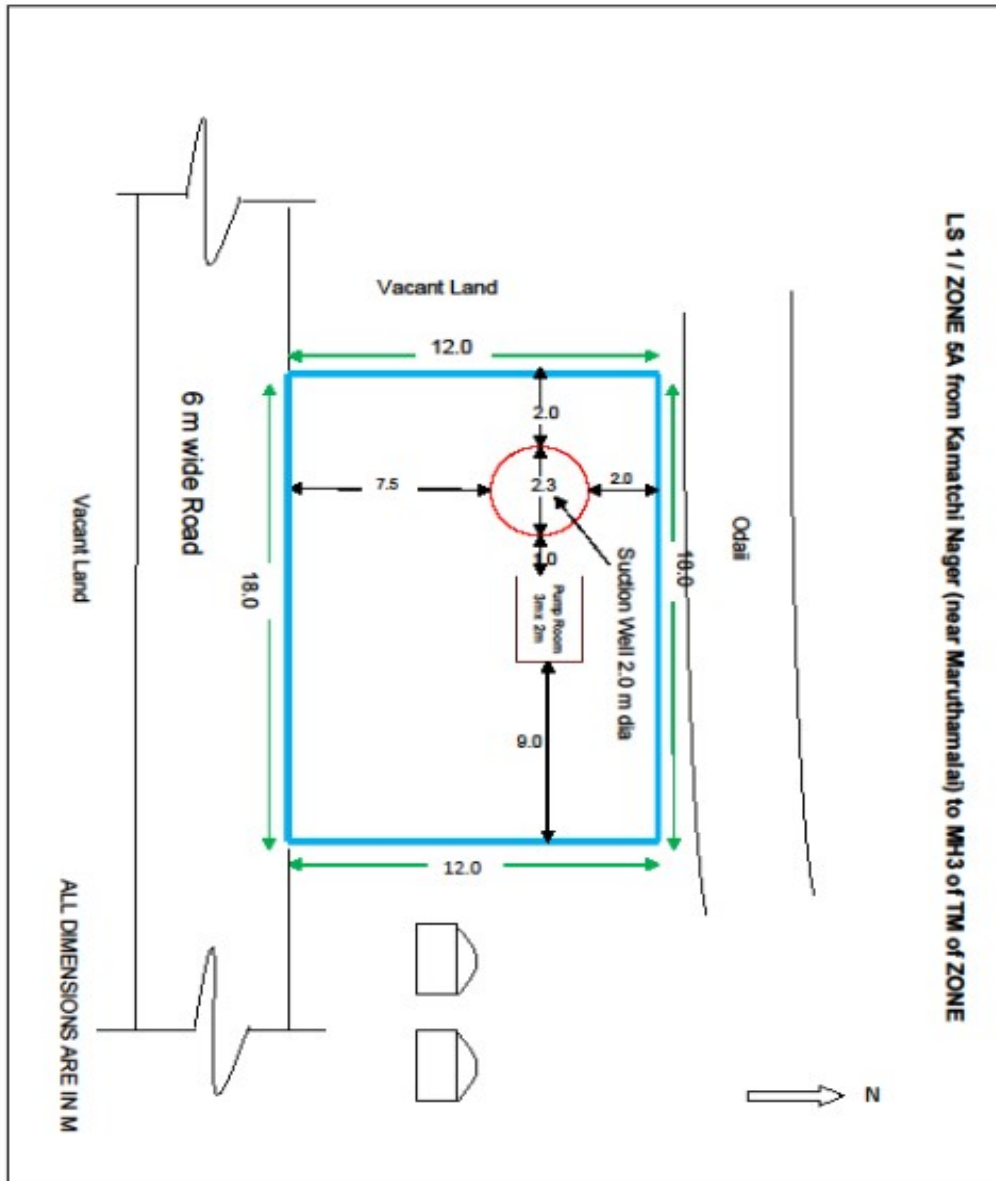
Zone-V: STP Layout

**SITE LAYOUTS FOR LIFT / PUMP STATIONS & STP FOR
KAVUNDAMPALAYAM & THUDIYALUR**









Appendix 4: Subproject Information Disclosure Leaflet (In English and Tamil)

Sub-project Information	Description
<p>Name of the subproject,</p> <p>Implementing Agency City</p>	<p>Providing Under Ground Sewerage System to extended areas (Thudiyalur, Vadavalli, Kavundampalayam and Veerakeralam) of Coimbatore Municipal Corporation</p> <p>Tamil Nadu Water Supply & Drainage Board Coimbatore</p>
<p>Proposed subproject technical details and project benefits</p>	<p>Zone 5 - (i) laying of around 230 kilometers (km) of sewer network of double walled corrugated (DWC)/cast iron pipes ranging from 200-700 mm diameter; (ii) laying of 9.81 kilometer of pumping mains of cast iron pipes of 150-600 millimeter (mm) diameter; (iii) Construction of One main sewage pumping station and 1 sub pumping station; (iv) construction of 7 sewage Lift Stations; (v) Construction of new sewage treatment plant (STP) of 15.43 million liters per day (MLD); (vi) Outfall sewer of length 1.50 kilometer of 400 mm Ductile Iron pipe for disposal of treated water from STP into the Outlet Odai Kumarasamy Lake which flows to Selva Chinthamani Kulam and thereon to Periyakulam at Ukkadam leading to River Noyyal and (vii) Provision of 28,815 house service connections with inspection chambers</p> <p>Zone-7 - (i) laying of around 298 kilometers of sewer network of double walled corrugated (DWC)/cast iron pipes ranging from 200-700 mm diameter; (ii) laying of 4.26 kilometer of pumping mains of cast iron pipes of 150-900 millimeter (mm) diameter; (iii) Construction of One main sewage pumping station and 1 sub pumping station; (iv) Construction of 3 sewage lift stations; (v) Construction of new sewage treatment plant (STP) of 19.49 million liters per day (MLD); (vi) Outfall sewer of length 0.50 kilometer of 700 mm Ductile Iron pipe for disposal of treated water from STP into Sanganur pallam odai, leading to River Noyyal, which is about 11.48 kilometers from the point of disposal and (vii) provision of 42,963 house service connections with inspection chambers</p>
<p>Summary of subproject impacts</p>	<p>169 (120 Male + 49 Female) Potential Temporary Economic Impacts are identified. This is largely due to laying of pipelines and involve short temporary duration of disruption.</p>
<p>Compensation and entitlements</p>	<p>Loss of income for the period of disruptions.</p>
<p>Resettlement Plan budget</p>	<p>INR 3.59 Million</p>
<p>resettlement plan implementation schedule</p>	<p>Various activities for the five years starting from the year 2021</p>
<p>Consultation and disclosure requirements</p>	<p>City wide consultations were held in zone 5 & zone</p>

Sub-project Information	Description
	7.
Implementation structure and GRM information	5 tier GRM is proposed.
Contact numbers of GIAC, PIU, PMU	Will be disclosed, prior to initiating works

Sub-project Information	Description
திட்டத்தின் பெயர்	கோவை மாநகராட்சி -விரிவாக்கப்பட்ட பகுதிகளுக்கு (துடியலூர், வடவள்ளி, கவுண்டம்பாளையம் மற்றும் வீரகேரளம்) பாதாள சாக்கடை அமைப்பை வழங்குதல்
செயல்படுத்தும் நிறுவனம் நகரம்	தமிழ்நாடு குடிநீர் வழங்கல் மற்றும் வடிகால் வாரியம் (TWADB) கோவை
முன்மொழியப்பட்ட திட்ட தொழில்நுட்ப விவரங்கள் மற்றும் திட்ட நன்மைகள்	மண்டலம் 5 - (i) 200-700 மிமீ விட்டம் கொண்ட இரட்டைச் சுவர் நெளி (DWC)/வார்ப்பு இரும்புக் குழாய்களின் சுமார் 230 கிலோமீட்டர் (கிமீ) கழிவுநீர் வலையமைப்பு; (ii) 150-600 மில்லிமீட்டர் (மிமீ) விட்டம் கொண்ட வார்ப்பிரும்பு குழாய்களின் 9.81 கிலோமீட்டர் பம்பிங் மெயின்களை இடுதல்; (iii) ஒரு பிரதான கழிவுநீர் நீரேற்று நிலையம் மற்றும் 1 துணை நீரேற்று நிலையத்தை நிர்மாணித்தல்; (iv) 7 கழிவுநீர் லிப்ட் நிலையங்களை நிர்மாணித்தல்; (v) நாளொன்றுக்கு 15.43 மில்லியன் லிட்டர் (MLD) புதிய கழிவுநீர் சுத்திகரிப்பு நிலையம் (STP) கட்டுதல்; (vi) 1.50 கிலோமீட்டர் நீளமுள்ள 400 மிமீ டக்டைல் இரும்புக் குழாயில் சுத்திகரிக்கப்பட்ட நீரை எஸ்டிபியிலிருந்து செல்வ சிந்தாமணி குளத்துக்கும், அதன்பிறகு உக்கடத்தில் உள்ள பெரியகுளத்துக்கும் செல்லும் ஓடை குமாரசாமி ஏரியில் சுத்திகரிப்பதற்கு நொய்யல் ஆற்றுக்குச் செல்லும் கழிவுநீர் மற்றும் (vii) வழங்குதல் ஆய்வு அறைகளுடன் 28,815 வீட்டு சேவை இணைப்புகள் மண்டலம்-7 - (i) 200-700 மிமீ விட்டம் வரையிலான இரட்டைச் சுவர் நெளி (DWC)/வார்ப்பு இரும்புக் குழாய்களின் சுமார் 298

Sub-project Information	Description
	<p>கிலோமீட்டர் கழிவுநீர் வலையமைப்பு; (ii) 150-900 மில்லிமீட்டர் (மிமீ) விட்டம் கொண்ட வார்ப்பிரும்பு குழாய்களின் 4.26 கிலோமீட்டர் பம்பிங் மெயின்சளை இடுதல்; (iii) ஒரு பிரதான கழிவுநீர் நீரேற்று நிலையம் மற்றும் 1 துணை நீரேற்று நிலையத்தை நிர்மாணித்தல்; (iv) 3 கழிவுநீர் லிப்ட் நிலையங்கள் கட்டுதல்; (v) நாளொன்றுக்கு 19.49 மில்லியன் லிட்டர் (MLD) புதிய கழிவுநீர் சுத்திகரிப்பு நிலையம் (STP) கட்டுதல்; (vi) எஸ்டிபியிலிருந்து சங்கனூர் பள்ளம் ஓடைக்கு சுத்திகரிக்கப்பட்ட நீரை வெளியேற்றுவதற்காக 0.50 கிலோமீட்டர் நீளமுள்ள 700 மிமீ டக்டைல் இரும்புக் குழாயின் வெளியேறும் கழிவுநீர், நொய்யல் ஆற்றுக்குச் செல்கிறது, இது அகற்றப்பட்ட இடத்திலிருந்து சுமார் 11.48 கிலோமீட்டர் தொலைவில் உள்ளது மற்றும் (vii) 42,963 வீடுகள் ஆய்வு அறைகளுடன் சேவை இணைப்புகள்</p>
சாத்தியமான சமூக தாக்கங்களின் சுருக்கம்	<p>169 (120 ஆண்கள் + 49 பெண்கள்) சாத்தியமான தற்காலிக பொருளாதார தாக்கங்கள் அடையாளம் காணப்பட்டுள்ளன. இது பெரும்பாலும் குறுகிய தற்காலிக கால இடையூறுகளாலும் ஏற்படுகிறது.</p>
இழப்பீடு	இடையூறுகளின் காலத்திற்கு வருமான இழப்பு.
மீள்குடியேற்ற திட்ட மதிப்பீடு	INR 3.59 மில்லியன்
இத்திட்டம் அடுத்த இந்து ஆண்டுகளில் நிறைவேற்றப்படும். கோவை மாநகராட்சியில் இரண்டு பொதுமக்கள் கருத்து கேட்பு கூட்டங்கள் நடத்தப்பட்டன.	

Sub-project Information	Description
	<p>இதித்திட்ட விவரங்கள் விரிவாக விளக்கப்பட்டன. பொதுமக்கள் குறைதீர்ப்பு கட்டமைப்பு திட்டமிடப்பட்டுள்ளது. குறைதீர்ப்பு குழுக்களின் அங்கத்தினர் மற்றும் தொடர்பு முகவரி, தொலைபேசி எண் , மின்னஞல் முகவரி போன்றவை அனைத்து கட்டுமான தளங்களில் தெரிவிக்கப்படும்.</p>

Appendix 5a: Minutes of Stakeholder Consultation Meeting

Subproject: UGSS to 4 added areas of Coimbatore Corporation in
Zone V – Vadavalli & Veerakeralam
[Wards 16 to 19]

Venue and date: KC Wedding Hall at Kalveerampalayam, Vadavalli
on 15 December 2020

A. Brief of the consultation meeting

Date : 15.12.2020

Venue : KC Wedding Hall at Kalveerampalayam, Vadavalli

Organizer : TWAD Board & Coimbatore Corporation

Participants : People of Vadavalli & Veerakeralam areas of Coimbatore Corporation

B. Topics discussed during the meeting

The Coimbatore Corporation City Engineer welcomed the gathering and the Commissioner, Coimbatore Corporation presided over the meeting at the venue of public consultation meeting. The Executive Engineer, TWAD Board, Project Formulation Division, Coimbatore explained about the UGSS Scheme details elaborately. About 104 persons of Vadavalli and Veerakeralam attended the meeting and raised their concerns regarding the UGSS, Lift Stations, Pumping Stations, STP site and disposal etc. The issues were discussed and resolved by TWADB & Corporation officials.

C. Reports / Materials disclosed to the participants

Notices regarding the details of the UGSS scheme to be implemented were issued to the public. Maps of project areas and Sewer Network Plans were displayed to the public at the venue and were explained in detail.

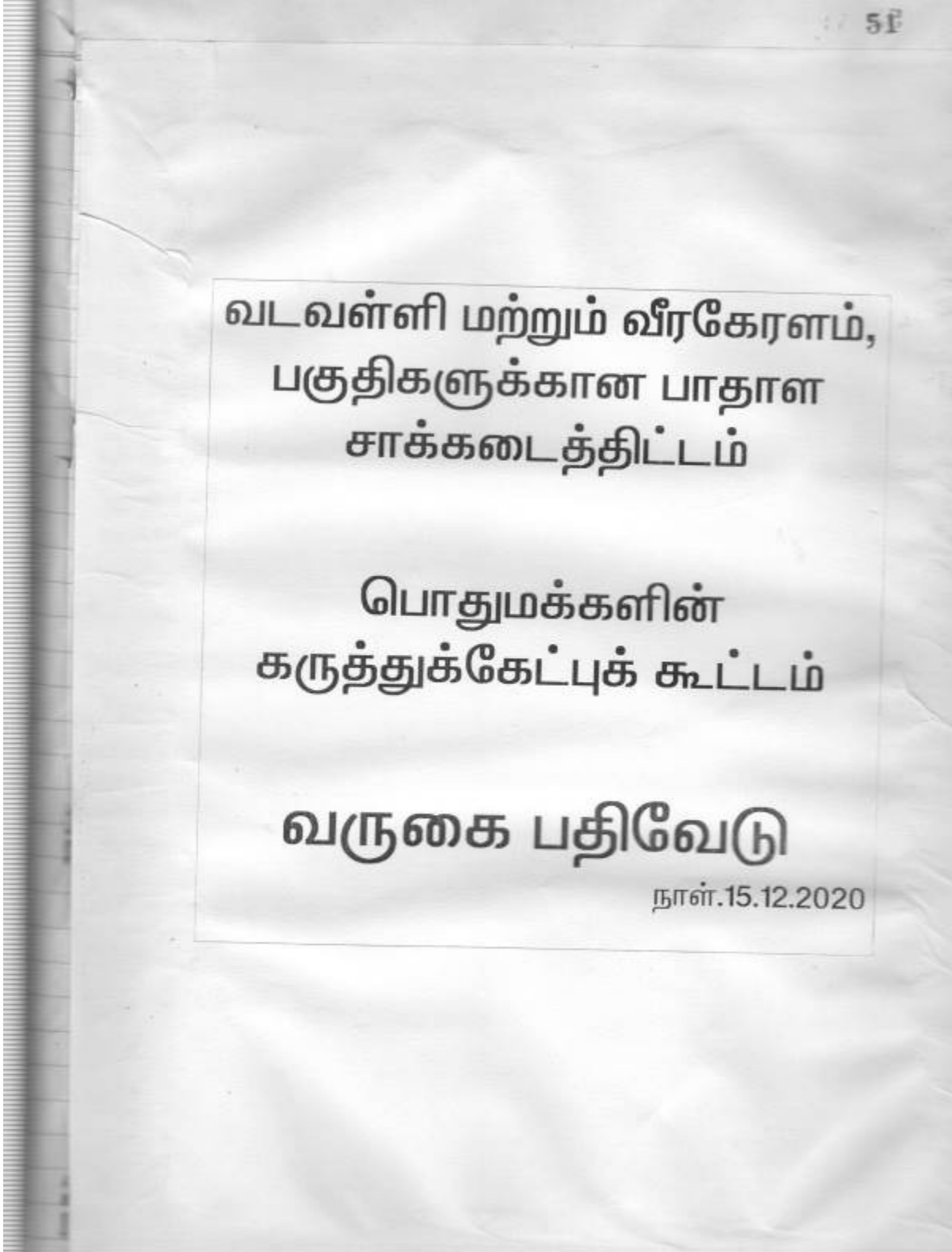
D. Suggestions and feedback of participants and response of project team

The public of Vadavalli and Veerakeralam are very much interested and welcomed the UGSS to their area. They assured to offer their full Co-operation while implementing the UGSS. They insisted that the scheme should be implemented without much disturbance to the public movement. Also, they insisted to close the excavated trenches then and there immediately so as to avoid accidents. The project team gave assurance to implement the suggestions promptly.

Photographs:

<p>Vadavalli-Veerakeralam</p> <p>தமிழ்நாடு குழந்தை வளகால் வாரியம் மற்றும் கோவை மாநகராட்சி வடவள்ளி மற்றும் வீரகேரளம் பகுதிக்கான பாதாள சாக்கடைத்திட்டம் பொதுமக்களின் கருத்துக்கேட்டடி கூட்டம்</p> <p>கூட்டம் : K.C.திருமண மண்டபம் (கல்வீரம்பாளையம்) நாள் : 15.12.2020 - செவ்வாய்க்கிழமை</p>	
	
	
	

List of Participants: (scanned images of the attendance sheet attached)



Sl. No.	Name (Location)	Age	Signature
1.	Nagalakshmi (M.S. Palakkad Nagar ward 15)	99	[Signature]
2.	Selvaaj (Vijaynagar)	82	[Signature]
3.	Valluvan (MATH Nagar)		[Signature]
4.	Balarishwan (11)		[Signature]
5.	Subramanian (Vaduvalli Gurubany)	96	[Signature]
6.	Mohan Prasad (DARAJI Nagar)		[Signature]
7.	V.K.P. Ram Dasani (11)	9	[Signature]
8.	M. Ujjain, HANNAJESSI	9	[Signature]
9.	P. Srinivasan (DARAJI Nagar)	72	[Signature]
10.	P.R. Shanmugasulvan		[Signature]
11.	P. Manoharan		[Signature]
12.	R. Mohan		[Signature]
13.	G. RAGHAVACHAR (Kandham Nagar)	9	[Signature]
14.	K.R. Ganapathi (Kandham Nagar)	96	[Signature]
15.	B. Krishna murthy N. Savandappan M. Krishnan	98	[Signature]
16.	K.R. Balakrishna M.D. Kumar	79	[Signature]

54

Sl. No.	Name of the Person	Address	Signature
19	S. Sankaran C.T. Palanippanagar P.M. Colony, CVR 1.		Sankaran
20	R. Vijayakumar P.A. Gokul 61, Gessurammy Nagar ward 17, Vadavath Coimbatore - 46		R. Vijay
21	M. SATHASIVAM Bharthi Nagar, E. Thoppil Nagar. Association. Kumar. Balakrishnan		} M. Sathasivan
22	R. KRISHNA MURTHI P.F. Colony		
23	G. Murali New 21 old 36 phase - 1 Mahakarni Avenue		} G. Murali
24	K. CHINRAJAN P.F. Colony		
25	K. Gangadharan P.F. Colony, Vadavath		} K. Gangadharan
26	M. Srinivasan P.F. Colony		

			55
28	D. Valaiyapathy 5, SPK Nagar, Cbe-641046	செல்வா	செல்வா
29	Dr. V. Rengarajulu 19. SPK Nagar Cbe-641046		U. G. S.
30	V. V. VALLUVAN no 123 Tanta Nagar USE-41. [TAUTA NAGAR ASSOCIATION]		V. V.
31	R. BALAKRISHNAN (AD PROVE.)		L
32	N. Rameshwar Supergarden Ameer		N. R.
33	R. Prabhakaran 53 Super Garden Ameer		R. P.
34	G. Jaganath Das Dr. J. J. Nagar		G. J.
35	K. Karunakaran 4/75 Super Garden Ameer		K. K.
36	P. Rameshwar New A		P. R.
37	P. Shanmugasul New Thillai Nagar		P. S.
38	N. SELVARAJ		N. S.
39	M. Surekha Kumar New Thillai Nagar		M. S.

40	Ratnakrishnan	"	7	36.4
41	Shanmugam	Balaji Nagar		35.9
42	Whandapani			35.8
43	Mohan	"		35.9
44	Bhaskaran	"		35.6
45	St. Nair	"		36.0
46	Thangavel	"		36.4
47	Hanogasan	Priyanka Nagar		36.2
48	Pannir Selvam	"		36.2
49	Ramachandran	Super garden		36.4
50	R. Prabhakaran	"		36.1
51	Ravindran	"		35.7
52	N. Selvaraj	New thillai Nagar	31	35.7
53	Sannugr Sundharan	"		35.9
54	Suresh Kumar	"		36.1
55	Viswamorthy . B	Sri Paim Avenue	3	35.5
56	Soundappan	"	8	35.1

Name	PF Colony	ph.No	Temp / pulse
57 K. Suresh	Golden Nagar		34.1.
58 K. Jaganathan	PF Colony		34.0
59 P. Shunithamon	Raj Nagar Layout Vakkeraikam		36.1.
60 Nyana vel	"		36.1
61 Managan	"		36.6.
62 G. Balasubramaniam	"		36.0
63. K. Subha Raj	Kumelhi Nagar		36.0
64 Sreenivasan	Maharaj Avenue		36.0
65. Sathyan	"		36.2.
66. M. K. S. Nathan	Gurusamy Na;		34.0
67. B. Karthasamy	Supergarden		36.1
68. Ramamoorthy	Gurusamy Na	78	35.8
69. Anbalagan	"	51	33.4
70. Sankata Narayanan	"	10	36.0
71. Rama chandhan	"	49	36.0
72. P. Viswanathan	Chitthi vinaya	3215	36.1

60	Inoth kumar	Kc Hall	36.1.
61	Chithambaram	MDI Colony	35.9.
62	Dr. Manthi Sori	"	36.11.
63	N. kannan	"	36.2.
64	Janaki kannan	"	35.2.
65	Ranganathan	Gurusamy Nagar	36.2.
66	Kumaravelu	P.N. pudhira	35.3.
67	G. Murali	Maharani Avenue	35.8.
68	Ravichandran	New Anandhan N	36.2.
69	Venkatesan	Priyanka Nagar	36.2.
70	S. Vishwasath	Gurusamy Nagar	36.0.
71	Joseph Antony Raj	VNR Nagar.	35.4.
72	Weboraj	Gurusamy Nagar	35.8.
73	Jaganathan	MDI Colony	36.5.
74	Saathamanip	"	36.8.
75	Seeni rasan. J	Ilangovalikal V PN pudhira.	36.5.
76	S. Subramanyam	"	36.2.

63	Kaishnan	"	9.	86.2.
73	Manikandan	Priganka Nagar		35.9.
74	Bhuvanadhasan	Mahasani Area		35.6.
75	Ragavachari	Marutham Nagar		35.6
76	Dr. V. Kalyan	United. Mahasani Area		35.8
77	Kaunakaran	Super garden		35.5
78	Raja Lingam	Boominampalayam	15	36.2.
79	Manogaran	Ramasamy Nagar	516	36.3
80	Mohan	Balaji Nagar	1676	33.7
81	R. Kaishnamoorthy	PF colony	9188	35.0
82	Balaji	Boominampak	653	35.5
83	Sadhivaram	Bharthi Nagar.	211	36.5
84	Balakeshvan	"	774	36.8
85	S. Kumar	"	51	36.1
86	Ganapathi KR	Marutham Nagar.	55	35.6
87	K. Chinnayyan	PF. Colony	31	36.1
88	Shannugam. N	"	462	34.

89. Unni Rajan	Vijay Nagar.	7010672721	35.2
90. T. bangadhasan	"	0637420094	35.4.
91. Rajasekar	"		35.6.
92. R. Sivakumar	PN Ruchra		36.2.
93. Sundharavalli	"		35.9.
94. S. balayapathi	Spk. Nagar.		35.9.
95. Dr. Rangarajan	"		35.0
96. P. Arumugam	Vijay Nagar		31.9
97. R. vijaykumar	bhuvanamy Nagar		36.1.
98. Jayaram	Vijay Nagar.		36.4.
99. Vigneswaran	Ilango vadigal St PN Pudukkottai.		35.7
100. Sasitharan Sasitharan	Raj Arun Raj Arunue		35.8 35.8
101. Nagarajshmi	m/s Palaniyappan Nagar		33.4.
102. Selvapaj	Vijay Nagar		35.5
103. Valluvan	TATA Nagar		35.6
104. Balakrishnan	"		35.3
105.			

Appendix 5b: MINUTES OF STAKEHOLDER CONSULTATION MEETING

Sub project : Providing UGSS to 4 added areas of Coimbatore Corporation in Zone VII – Kavundampalayam & Thudiyalur [Wards 1(Pt), 2 to 9 & 43(Pt)]

Venue and date : SS Kamalesh Mahal, Thudiyalur on 15.12.2020

A. Brief of the consultation meeting

Date : 15.12.2020

Venue : SS Kamalesh Mahal, Thudiyalur

Organizer : TWAD Board & Coimbatore Corporation

Participants : People of Kavundampalayam & Thudiyalur areas of Coimbatore Corporation

B. Topics discussed during the meeting

The Coimbatore Corporation City Engineer welcomed the gathering and the Commissioner, Coimbatore Corporation presided over the meeting at the venue of public consultation meeting. The Executive Engineer, TWAD Board, Project Formulation Division, Coimbatore explained about the UGSS Scheme details elaborately. About 85 persons of Kavundampalayam and Thudiyalur attended the meeting and raised their doubts regarding the UGSS, Lift Stations, Pumping Stations, STP site and disposal etc. and got them cleared by TWADB & Corporation officials.

C. Reports / Materials disclosed to the participants

Notices regarding the details of the UGSS scheme to be implemented were issued to the public. Maps of project areas and Sewer Network Plans were displayed to the public at the venue and were explained in detail.

D. Suggestions and feedback of participants and response of project team

The public of Kavundampalayam & Thudiyalur are very much interested and welcomed the UGSS to their area. They assured to offer their full Co-operation while implementing the UGSS. They insisted that the scheme should be implemented without much disturbance to the public movement. Also, they insisted to close the excavated trenches then and there immediately so as to avoid accidents. The project team gave assurance to implement the suggestions promptly.

Photographs:

Kavundampalayam, Thudiyalur










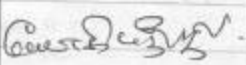
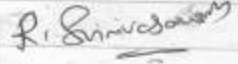



List of Participants: (scanned image of the attendance sheets attached)

கவுண்டம்பாளையம் மற்றும்
துடியலூர் பகுதிகளுக்கான
பாதாள சாக்கடைத்திட்டம்

பொதுமக்களின்
கருத்துக்கேட்புக்
கூட்டம்

வருகை பதிவேடு

நாள்.15.12.2020

Sl. No.	Name of the Person	Address	Signature
1	S. HARIHARASUDHAN E.B. COLONY TVS NAGAR - CBE 25		
2	V. Sarinathan - Ward - b Srinivasan Nagar T.V.S. Nagar Chennai		
3	T. RANKI MUTHU DNO 63 E-B. COLONY Near TVS Nagar CBE - 25		
4	YOGI SRIJI, SECRETARY. 36. EB COLONY. TVS NAGAR, CBE. 25. RESIDENT'S WELFARE ASSN.		
5	R. Srinivasamoorthy NO: 32, Ashwin Nivas Lakshmi Puram A ^m Cross Coimbatore. 25		
6	R. J. Sarinathan 40/A. E.B. Colony T.V.S. Nagar - Chennai 25		
7	M. DIVAKARAN HNO. 37 E.B. COLONY. TVS NAGAR TADABHAM ROAD CBRB		
8	K SUNDARA RAJAN 25, E.B. Colony Ind Cross, T.V.S. Nagar - Chennai 25		

9.	<p>சுவாமி லக்ஷ்மி (பெணர்)</p> <p>K.B. சிவசுந்தரம்</p> <p>1/60 திண்டிவனம்</p> <p>தி. மதுரை (தென்)</p> <p>தி. மதுரை, திண்டிவனம்</p>	9	<p>சுவாமி லக்ஷ்மி</p> <p>K.B. C</p>
10.	<p>M. Loganathan.</p> <p>68/1 second street</p> <p>Easwara nagar East.</p> <p>Thudiyalur</p>	9	<p>ML</p>
11.	<p>R. Ganeshan</p> <p>1179, Easwara nagar</p> <p>K. Vadamadurai (East)</p> <p>Thudiyalur. CB.</p>	9	<p>R. Ganeshan</p>
12.	<p>B.S. Anand</p> <p>1/2 Easwara nagar East</p> <p>K. Vadamadurai</p> <p>Thudiyalur</p>		<p>K.S. An</p>
13.	<p>Raman Ganeshan</p> <p>1180 Easwara Nagar East</p> <p>K. Vadamadurai</p> <p>CB-17</p>		<p>R. Ganeshan</p>
14.	<p>P.R. Ganesan.</p> <p>17, Thimurungan Nagar</p> <p>Thudiyalur.</p>		<p>P.R. Ganesan</p>
15.	<p>K. Davaraj</p> <p>Rukkamal colony</p> <p>Thudiyalur.</p>		<p>K. Davaraj</p>
16.	<p>R. Kandhasamy</p> <p>Via Thimurungan Nagar</p>		<p>R. Kandhasamy</p>

අනුමත	මානව සම්පත් (පුද්ගලයන්)	සේවා ස්ථාන	සම්බන්ධය
17.	R. Lakshmi RAO. C-207, මධ්‍යම පාලන ශාලාව.		ප්‍රධාන
18	22. A. Azulamantham & group 40, Shaj Gradar Lunar Nagar CBE-2		5 AKB
19	C.V. Thangavel Neevaleshi Gardens. CBE-29 43 ward		කොට්ඨාස
20	V. K. Ar. 6/4 වසර 116 UCS Ashri CBE-1		203 ප්‍රධාන
21	K. RAVIARAJU C-259, Cheran Colony. Thudiyalur CBE-34		ප්‍රධාන
22	P. Ramesh. Secretary Cape Town Welfare Association Cape Town, CBE-34		ප්‍රධාන
23	V. SANKARASUBU මධ්‍යම පාලන ශාලාව.		ප්‍රධාන
24	SSANKARASUBU Thim Marigam Nagar Thudiyalur		ප්‍රධාන

38)	K. Kavi Chandrasekhar Ex. sec. I.M. World			
39	P. Muzumbarathan Vivek Nagar			
40	P. NARAYANATHAN. URumandur Polam. B.P.P			
41	H. Venkatesan 21/30 Silkoy Nagar TNS Nagar. Coimbatore 25			
42	T.K. Senthil Kumar 30 PMT Varanthe UR. 34			
48	A. Sankaranarayanan 31. P.M.P. Varanthe CSC-38			
49	S. Balasubramanian 95.A. V.K.L. Nagar, Jhudichon			
50.	M. Rajan 9/1 10th St. Coimbatore TDLR. Nagar			
51	J. Ramon (President) No. 1 Annai Garden N.B.C. Nagar C.P.S. 29			
52.	S. Anandar 43, N.B.C. Nagar An Mills.			

Chennai Council Election - 2011		
52	T.R. Subramanian (Gurugram)	97.5
53	M. Srinivasan	92.0
54	Yoga Noorani	96.0
55	K. Jayaraman	97.0
56	K. Duraiswamy	97.0
57	A. D. Manoj	96.4
58	T.N. H. Srinivasan	97.0
59	G. Jayathirtha	96.5
60	Ramesh Kumar T.A.	94.5
61	V. Thirumalaiah	94.2
62	N. Vaidyanathan	97.7
63	K. Selvam.	97.7
64	M. Srinivasan	97.4
65	R. Panner Selvam	96.6
66	A. Gopalakrishnan (C.P.D)	97.5
67	M. Srinivasan, 3/191 Gopuram	96.7
68	K. Jayachandran Samuel NBL Nagar	96.7
69	J. S. Gopalan NBC Nagar	97.7
70	Shanthi Bushan	96.4
71	Selvakumar	
72	Shanmuganathan Sri Sai Vigneshwara Welfare Association. Ward # 4	97.4

<p>(74) R. KRISHNA MOORTHY NO 11 Sowmiya Garden 96-4 Udamadurai (PO) 97-7 President P.R.M. 96-7 Sowmiya & Raju Garden House owners Association Uad 004</p>		<p>R. Krishna Moorthy</p>
<p>(75) V. JALIKUMAR. 96.6</p>		<p>V. J.</p>
<p>96.6 V. Prabhakaran 97</p>		<p>V. Prabhakaran</p>
<p>(77) Jaya Ball 96.9</p>		<p>Jaya Ball</p>
<p>(78) Pradeep 94. 94-2</p>		<p>Pradeep</p>
<p>(79) Dhanpal 97.4 93.5</p>		<p>Dhanpal</p>
<p>(80) b. Sominathan 96.5</p>		<p>b. Sominathan</p>
<p>(81) J. Dhaneswari 96.7 97.7</p>		<p>J. Dhaneswari</p>
<p>(82) TAMILKUMAR. 26. P.R.M. Enayath & HUDIYALUR</p>		<p>Tamilkumar</p>
<p>(83) R. Rajaraj C.R.B. Begins & Srinagar</p>		<p>R. Rajaraj</p>
<p>(84) S. Srinivasan S. Srinivasan & Srinagar</p>		<p>S. Srinivasan</p>
<p>(85) R. Prabhakaran 6/21 2004 & Srinagar Srinagar & Srinagar</p>		<p>R. Prabhakaran</p>

Appendix 5c: STAKEHOLDER CONSULTATION MEETING

Venue and date: Kavundapalayam, Vadavalli, and Thudiyalur on 13.12.2021

Photographs of Participants of Informal Consultation held on 13.12.2021



Attendance Sheet

58

13.12.2021

st. നമ്പർ	നാമം	ഫോൺ നമ്പർ	അവസ്ഥ
1	Balan	8838376217	x Uthay
2	K. C. Kunjumon	9087150270	x K. C. Kunjumon
3	Vipradharajan	9042877896	x Vipradharajan
4	Balanpuzhan	9943636537	x Balanpuzhan
5	Aruna devi	908705993	x Aruna devi
6	Gowinda Samy	9629115670	x Gowinda Samy
7	Mohamadaleeban	9629658850	x Mohamadaleeban
8	Srinivasan	9566880332	x Srinivasan
9	Vsha	9626949335	x Vsha
10	Geekul	7397522613	x Geekul
11	Bharath	9095310067	x Bharath
12	Murugan	9500305350	x Murugan
13	Giri	8668030195	x Giri
14	Vellingiri	8072037350	x Vellingiri
15	Mohamraj	9787197071	x Mohamraj

Note: Telephone numbers of participants are confidential, hence blocked in the attendance sheet.

Appendix 5d: Fact Finding Mission – Field Visit to Coimbatore – UGSS to 4 Added areas of Coimbatore corporation viz. Vadavalli, Veerakeralam, Kaoundapalayam and Thudiyalur on 03.03.2022

Official Present

ADB PPTA Team

Dr.Arati Nandi (Social Safeguards)
Mr.K.Pushpanathan (Environmental)

O/o DMA

Mrs. P.R.Suganthi,B.E., (Superintending Engineer, DMA Office, Chennai)

Coimbatore Corporation

Mr.R.Ramasamy, B.E., (City Engineer, CCMC, Coimbatore)
Mrs.T.Hemalatha,M.E., (AEE & E.E.(i/c), West Zone CCMC, Coimbatore)

TWAD PF Division, Coimbatore

Mr.S.Lakshmanan,M.E.,(E.E., TWAD Board,PF Division,Coimbatore)
Mr.MS Muthusaamy,M.E., (AEE, TWAD Board,PF Division,Coimbatore)

TNUIFSL

Mrs.Chitra Rajesh (Environmental)
Dr.A.Raman Manager, (Social Safeguards)

The team have inspected the Proposed STP sites (Chokkampudur, Kavundampalayam), disposal locations of both the STPs, sub-pumping stations and lift stations as follows.

1.STP site at Kavundampalayam (Zone VII):

The proposed STP and MPS (capacity 19.49 MLD) located at Kavundampalayam Compost Yard Premises. The team suggested to have separate access to the STP site.

2. Sanganurpallam Odai – Disposal point

The team visited the proposed disposal site location near Housing Board colony bridge.

3. Pumping Station 1 at Cheran colony:

The proposed Pumping Station 1 located at Cheran colony (corporation land). The team have inspected the site. The team suggested to fence the site and put up information board.

4. Lift Station 3 at Easwaran Nagar:

The proposed Lift station-collection well 2 m dia may be located adjacent to the existing OHT constructed by the developer prior to handing over of the area. This is due to the location of open well present in the site.

5.Mettupalayam Road- Trunk main alignment.

The potential temporary economic impacts were identified in the RP, one of the stretches is NH road near kavundampalayam has been visited. Since the Mettuppalayam road is under widening works is going the permission for laying gravity main, location etc to be discussed with NH.

The team suggested to have one coordination meeting may be conducted with the line departments such as NH, SH, EB, TWAD, PWD, TNPCB, Telephones etc.

6.STP site @ Chokkampudur Burial Ground

The team visited the proposed STP location inside the chokkampudur burial ground. The team suggested to develop access northern side of the site adjoining dhobikana, MCC etc.

7. Disposal location-surplus weir of kumarasamy lake.

The treated effluent will be disposed in the downstream of surplus weir of kumarasamy lake.

8. SPS near Vadavalli odai crossing in Maruthamalai Road

The site is owned by ULB.

9.LS @ Maruthamalai Bus Stand

Due to construction of new bus stand, a transformer is set up in the site identified for the lift station. Hence, three alternative options are proposed

- a. Construct in the middle of the road since dia of the well is 1.5m only
- b. Opposite side of the road;
- c. construction by demolition of portion of public toilet.

Site visit and consultation snapshots



Appendix 6: Sample Grievance Registration Form

(To be available in Hindi and English)

The _____ Project welcomes complaints, suggestions, queries, and comments regarding project implementation. We encourage persons with grievance to provide their name and contact information to enable us to get in touch with you for clarification and feedback.

Should you choose to include your personal details but want that information to remain confidential, please inform us by writing/typing *(CONFIDENTIAL)* above your name. Thank you.

Date	Place of registration	Project Town			
		Project:			
Contact information/personal details					
Name		Gender	* Male * Female	Age	
Home address					
Place					
Phone no.					
E-mail					
Complaint/suggestion/comment/question Please provide the details (who, what, where, and how) of your grievance below:					
If included as attachment/note/letter, please tick here:					
How do you want us to reach you for feedback or update on your comment/grievance?					

FOR OFFICIAL USE ONLY

Registered by: (Name of official registering grievance)	
Mode of communication: Note/letter E-mail Verbal/telephonic	
Reviewed by: (Names/positions of officials reviewing grievance)	
Action taken:	
Whether action taken disclosed:	Yes No

Means of disclosure:

Appendix 7: Temporary Economic Impacts of the affected persons¹³

AP No.	Ward No	Gender	Age	Community	Nature of business	Structure	Period of operation	Family monthly income	Women headed household	Have bank A/C	Vulnerable
1	16	Male	31-60	BC	Flower shop	Extended business/ structure on road	Daily	Below 6400	No	Yes	BPL
2	16	Male	31-60	BC	Fruits shop	Extended business/ structure on road	Daily	Below 6400	No	Yes	BPL
3	16	Female	31-60	BC	Flower shop	Extended business/ structure on road	Few hours every day	Below 6400	No	Yes	BPL
4	16	Male	31-60	BC	Flower shop	Extended business/ structure on road	Few hours every day	Below 6400	Yes	Yes	WHH

¹³ Note: The DMS survey during detailed design will confirm whether any of the potential impacts identified can be avoided, whether there are any additional temporary impacts and how many will require shifting assistance.

AP No.	Ward No	Gender	Age	Community	Nature of business	Structure	Period of operation	Family monthly income	Women headed household	Have bank A/C	Vulnerable
5	16	Female	31-60	BC	Flower shop	Extended business/ structure on road	Few hours every day	Below 6400	No	Yes	BPL
6	16	Male	Above 60	BC	Fruits shop	Extended business/ structure on road	Daily	Below 6400	No	Yes	Senior Citizen
7	16	Female	Above 60	BC	Fruits shop	Extended business/ structure on road	Few hours every day	Below 6400	Yes	Yes	WHH
8	16	Female	Above 60	BC	Fruits shop	Extended business/ structure on road	Few hours every day	Below 6400	Yes	Yes	Senior Citizen
9	16	Male	31-60	BC	Fruits shop	Movable Cart	Few hours every day	Below 6400	No	Yes	BPL
10	16	Male	Above 60	BC	Fruits shop	Movable Cart	Daily	Below 6400	No	Yes	Senior Citizen

AP No.	Ward No	Gender	Age	Community	Nature of business	Structure	Period of operation	Family monthly income	Women headed household	Have bank A/C	Vulnerable
11	16	Male	31-60	BC	Other Shop	Extended business/structure on road	Daily	Above 6400	No	Yes	No
12	16	Male	31-61	SC	Fruits shop	Movable Cart	Daily	Below 6400	No	Yes	SC
13	16	Male	31-60	BC	Flower shop	Extended business/structure on road	Daily	Below 6400	No	Yes	BPL
14	16	Female	31-61	SC	Flower shop	Extended business/structure on road	Few hours every day	Below 6400	No	Yes	SC
15	16	Female	Above 60	SC	Tender coconut	Extended business/structure on road	Few hours every day	Below 6400	Yes	No	Senior Citizen
16	16	Female	31-60	BC	Tiffin Stall	Movable Cart	Few hours every day	Below 6400	No	Yes	BPL
17	16	Female	31-60	BC	Vegetable Shop	Extended business/structure on road	Few hours every day	Below 6400	No	Yes	BPL

AP No.	Ward No	Gender	Age	Community	Nature of business	Structure	Period of operation	Family monthly income	Women headed household	Have bank A/C	Vulnerable
18	16	Male	31-60	MBC	Fruits shop	Extended business/structure on road	Daily	Above 6400	No	Yes	No
19	16	Male	31-60	BC	Tender coconut	Extended business/structure on road	Daily	Above 6400	No	Yes	No
20	16	Male	31-60	SC	Tender coconut	Extended business/structure on road	Daily	Below 6400	No	Yes	Hearing impaired
21	16	Female	31-60	SC	Flower shop	Extended business/structure on road	Daily	Below 6400	No	Yes	Hearing impaired
22	16	Female	31-60	BC	Fruits shop	Movable Cart	Few hours every day	Below 6400	No	Yes	BPL
23	16	Male	31-60	BC	Fruits shop	Extended business/structure on road	Daily	Below 6400	No	Yes	BPL

AP No.	Ward No	Gender	Age	Community	Nature of business	Structure	Period of operation	Family monthly income	Women headed household	Have bank A/C	Vulnerable
24	16	Male	31-60	BC	Vegetable Shop	Extended business/structure on road	Daily	Below 6400	No	Yes	BPL
25	16	Male	31-60	BC	Food Stall	Movable Cart	Daily	Below 6400	No	Yes	BPL
26	16	Female	31-60	SC	Tender coconut	Extended business/structure on road	Daily	Below 6400	No	Yes	SC
27	16	Female	31-61	BC	Fruits shop	Extended business/structure on road	Few hours every day	Below 6400	No	Yes	BPL
28	16	Female	31-61	BC	Tender coconut	Extended business/structure on road	Few hours every day	Below 6400	No	No	BPL
29	16	Female	31-62	BC	Fruits shop	Extended business/structure on road	Few hours every day	Below 6400	No	Yes	BPL

AP No.	Ward No	Gender	Age	Community	Nature of business	Structure	Period of operation	Family monthly income	Women headed household	Have bank A/C	Vulnerable
30	16	Female	31-60	SC	Tender coconut	Extended business/structure on road	Few hours every day	Below 6400	No	No	SC
31	16	Male	31-60	SC	Tender coconut	Extended business/structure on road	Daily	Above 6400	No	Yes	SC
32	16	Female	31-60	BC	Food Stall	Extended business/structure on road	Few hours every day	Below 6400	No	Yes	BPL
33	16	Male	31-60	BC	Food Stall	Movable Cart	Daily	Above 6400	No	Yes	No
34	16	Female	31-60	BC	Juice Stall	Extended business/structure on road	Few hours every day	Below 6400	No	Yes	BPL
35	16	Female	31-60	BC	Vegetable Shop	Extended business/structure on road	Few hours every day	Below 6400	No	Yes	BPL

AP No.	Ward No	Gender	Age	Community	Nature of business	Structure	Period of operation	Family monthly income	Women headed household	Have bank A/C	Vulnerable
36	16	Male	31-60	SC	Puncture shop	Extended business/structure on road	Daily	Below 6400	No	Yes	SC
37	16	Female	21-30	BC	Fruits shop	Extended business/structure on road	Few hours every day	Above 6400	No	No	No
38	16	Male	31-60	MBC	Chips Stall	Extended business/structure on road	Daily	Below 6400	No	Yes	BPL
39	16	Male	31-60	BC	Flower shop	Extended business/structure on road	Daily	Above 6400	No	Yes	No
40	16	Female	31-60	SC	Other Shop	Extended business/structure on road	Few hours every day	Above 6400	No	Yes	SC
41	16	Female	31-60	BC	Fruits shop	Extended business/structure on road	Few hours every day	Below 6400	No	Yes	BPL

AP No.	Ward No	Gender	Age	Community	Nature of business	Structure	Period of operation	Family monthly income	Women headed household	Have bank A/C	Vulnerable
42	16	Female	Above 60	BC	Flower shop	Extended business/structure on road	Few hours every day	Below 6400	No	No	Senior Citizen
43	16	Male	31-60	BC	Food Stall	Movable Cart	Daily	Below 6400	No	Yes	BPL
44	16	Male	21-30	MBC	Sugarcane Juice	Extended business/structure on road	Daily	Below 6400	No	Yes	BPL
45	16	Female	31-60	BC	Fruits shop	Extended business/structure on road	Few hours every day	Below 6400	No	Yes	BPL
46	5	Male	31-60	BC	Pot shop	Extended business/structure on road	Daily	Above 6400	No	Yes	No
47	5	Male	31-60	BC	Mutton Stall	Extended business/structure on road	Daily	Above 6400	No	Yes	No

AP No.	Ward No	Gender	Age	Community	Nature of business	Structure	Period of operation	Family monthly income	Women headed household	Have bank A/C	Vulnerable
48	5	Male	31-60	BC	Puncture Shop	Extended business/structure on road	Daily	Below 6400	No	Yes	BPL
49	5	Male	Above 60	BC	Tender Coconut	Movable Cart	Few hours every day	Below 6400	No	Yes	Senior Citizen
50	5	Male	Above 60	BC	Food Stall	Extended business/structure on road	Few hours every day	Below 6400	No	Yes	Senior Citizen
51	5	Female	31-60	BC	Pot shop	Extended business/structure on road	Daily	Above 6400	No	Yes	No
52	5	Male	31-60	BC	Pot shop	Extended business/structure on road	Daily	Above 6400	No	Yes	No
53	5	Male	31-60	BC	Food Stall	Movable Cart	Few hours every day	Below 6400	No	Yes	BPL
54	5	Female	31-60	BC	Pot shop	Extended business/structure on road	Daily	Above 6400	No	Yes	No

AP No.	Ward No	Gender	Age	Community	Nature of business	Structure	Period of operation	Family monthly income	Women headed household	Have bank A/C	Vulnerable
55	5	Male	31-60	BC	Cloths	Extended business/structure on road	Daily	Above 6400	No	Yes	No
56	5	Female	21-30	BC	Pot shop	Extended business/structure on road	Daily	Above 6400	No	Yes	No
57	5	Male	Above 60	BC	Pot shop	Extended business/structure on road	Daily	Above 6400	No	Yes	Senior Citizen
58	5	Female	31-60	BC	Pot shop	Extended business/structure on road	Daily	Above 6400	No	Yes	No
59	5	Female	31-60	BC	Food Stall	Extended business/structure on road	Daily	Below 6400	No	Yes	BPL
60	5	Female	31-60	BC	Pot shop	Extended business/structure on road	Daily	Above 6400	No	Yes	No

AP No.	Ward No	Gender	Age	Community	Nature of business	Structure	Period of operation	Family monthly income	Women headed household	Have bank A/C	Vulnerable
61	5	Male	Above 60	BC	Other Shop	Movable Cart	Daily	Below 6400	No	No	Senior Citizen
62	5	Male	Above 60	BC	Food Stall	Movable Cart	Few hours every day	Below 6400	Yes	Yes	WHH
63	5	Female	31-60	SC	Flower shop	Extended business/structure on road	Few hours every day	Below 6400	Yes	Yes	WHH
64	5	Female	31-60	BC	Flower shop	Extended business/structure on road	Daily	Above 6400	Yes	Yes	WHH
65	5	Male	31-60	BC	Helmets	Extended business/structure on road	Daily	Above 6400	No	Yes	No
66	5	Male	Above 60	BC	Tender coconut	Extended business/structure on road	Daily	Above 6400	No	Yes	Senior Citizen
67	3	Male	31-60	BC	Food Stall	Extended business/structure on road	Few hours every day	Below 6400	No	Yes	BPL

AP No.	Ward No	Gender	Age	Community	Nature of business	Structure	Period of operation	Family monthly income	Women headed household	Have bank A/C	Vulnerable
68	3	Male	31-60	BC	Foot ware	Extended business/structure on road	Daily	Above 6400	No	Yes	No
69	3	Male	31-60	BC	Fruit Stall	Extended business/structure on road	Daily	Above 6400	No	Yes	No
70	1	Male	31-60	BC	Foot ware	Extended business/structure on road	Daily	Above 6400	No	Yes	No
71	3	Male	31-60	BC	Fruit Stall	Extended business/structure on road	Daily	Above 6400	No	Yes	No
72	3	Female	31-60	BC	Tender coconut	Extended business/structure on road	Daily	Above 6400	No	Yes	No
73	3	Male	21-30	BC	Food Stall	Movable Cart	Daily	Above 6400	No	Yes	No
74	3	Male	Above 60	BC	Other Shop	Kiosk	Few hours every day	Below 6400	No	No	Senior Citizen
75	3	Male	21-30	BC	Food Stall	Movable Cart	Few	Above	No	Yes	No

AP No.	Ward No	Gender	Age	Community	Nature of business	Structure	Period of operation	Family monthly income	Women headed household	Have bank A/C	Vulnerable
							hours every day	6400			
76	3	Female	31-60	BC	Vegetable Stall	Extended business/structure on road	Few hours every day	Below 6400	Yes	Yes	WHH
77	3	Male	Above 60	BC	Sugar cane Juice	Extended business/structure on road	Few hours every day	Below 6400	No	No	Senior Citizen
78	3	Male	31-60	BC	Fruit Stall	Movable Cart	Daily	Above 6400	No	Yes	No
79	3	Male	31-60	BC	Food Stall	Movable Cart	Few hours every day	Above 6400	No	Yes	No
80	3	Male	31-60	BC	Vegetable Stall	Extended business/structure on road	Daily	Above 6400	No	Yes	No
81	3	Male	Above 60	BC	Other Shop	Kiosk	Daily	Below 6400	No	Yes	Senior Citizen
82	2	Male	21-30	BC	Flower shop	Movable Cart	Few hours every day	Below 6400	No	Yes	BPL
83	2	Female	31-60	BC	Other Shop	Movable Cart	Daily	Below 6400	No	Yes	BPL
84	2	Male	21-30	BC	Juice	Movable Cart	Few hours every day	Below 6400	No	Yes	BPL

AP No.	Ward No	Gender	Age	Community	Nature of business	Structure	Period of operation	Family monthly income	Women headed household	Have bank A/C	Vulnerable
85	2	Male	31-60	BC	Fruits Shop	Movable Cart	Daily	Above 6400	No	Yes	No
86	2	Male	31-60	BC	Food Stall	Movable Cart	Daily	Above 6400	No	Yes	No
87	2	Female	21-30	BC	Other Shop	Kiosk	Daily	Below 6400	No	Yes	BPL
88	2	Male	31-60	BC	Cloths	Extended business/structure on road	Daily	Above 6400	No	Yes	No
89	2	Male	31-60	BC	Fruit Stall	Extended business/structure on road	Few hours every day	Above 6400	No	Yes	No
90	2	Female	21-30	BC	Sugar cane Juice	Movable Cart	Few hours every day	Below 6400	No	Yes	BPL
91	2	Male	31-60	BC	Fruit Stall	Movable Cart	Daily	Below 6400	No	Yes	BPL
92	2	Male	Above 60	BC	Tender coconut	Extended business/structure on road	Daily	Above 6400	No	Yes	Senior Citizen
93	2	Female	Above 60	BC	Other Shop	Movable Cart	Daily	Below 6400	Yes	Yes	WHH
94	2	Male	21-30	BC	Helmets	Extended business/structure on road	Few hours every day	Below 6400	No	Yes	BPL
95	2	Female	21-30	BC	Food Stall	Movable Cart	Few	Above	No	Yes	No

AP No.	Ward No	Gender	Age	Community	Nature of business	Structure	Period of operation	Family monthly income	Women headed household	Have bank A/C	Vulnerable
							hours every day	6400			
96	2	Female	31-60	BC	Food Stall	Extended business/structure on road	Few hours every day	Below 6400	No	Yes	BPL
97	2	Male	31-61	BC	Other Shop	Extended business/structure on road	Few hours every day	Above 6400	No	Yes	No
98	2	Male	31-60	BC	Fruits Shop	Movable Cart	Few hours every day	Below 6400	No	Yes	BPL
99	2	Male	31-60	BC	Food Stall	Extended business/structure on road	Few hours every day	Below 6400	No	Yes	BPL
100	1	Male	21-30	BC	Flower shop	Extended business/structure on road	Few hours every day	Below 6400	No	Yes	BPL
101	1	Male	31-60	BC	Other Shop	Extended business/structure on road	Few hours every day	Below 6400	No	Yes	BPL

AP No.	Ward No	Gender	Age	Community	Nature of business	Structure	Period of operation	Family monthly income	Women headed household	Have bank A/C	Vulnerable
102	1	Male	31-60	BC	Flower shop	Extended business/structure on road	Few hours every day	Below 6400	No	Yes	Physically handicapped
103	1	Female	Above 60	BC	Flower shop	Extended business/structure on road	Daily	Below 6400	No	Yes	Senior Citizen
104	1	Male	31-60	SC	Flower shop	Extended business/structure on road	Few hours every day	Below 6400	No	Yes	SC
105	1	Male	31-60	BC	Tender coconut	Extended business/structure on road	Daily	Above 6400	No	Yes	No
106	1	Male	31-60	BC	Fruit Stall	Extended business/structure on road	Daily	Below 6400	No	Yes	BPL
107	1	Male	31-60	BC	Tender coconut	Extended business/structure on road	Few hours every day	Below 6400	No	Yes	BPL

AP No.	Ward No	Gender	Age	Community	Nature of business	Structure	Period of operation	Family monthly income	Women headed household	Have bank A/C	Vulnerable
108	1	Female	21-30	BC	Other Shop	Kiosk	Daily	Above 6400	No	Yes	No
109	1	Male	31-60	BC	Food Stall	Kiosk	Few hours every day	Below 6400	No	Yes	BPL
110	1	Male	Above 60	BC	Tender coconut	Extended business/structure on road	Few hours every day	Below 6400	No	Yes	Senior Citizen
111	1	Male	21-30	BC	Food Stall	Extended business/structure on road	Few hours every day	Above 6400	No	Yes	No
112	1	Male	Above 60	BC	Food Stall	Extended business/structure on road	Daily	Above 6400	No	Yes	Senior Citizen
113	1	Female	31-60	BC	Tender coconut	Extended business/structure on road	Daily	Below 6400	No	Yes	BPL
114	1	Male	31-60	BC	Food Stall	Movable Cart	Daily	Above 6400	No	Yes	No

AP No.	Ward No	Gender	Age	Community	Nature of business	Structure	Period of operation	Family monthly income	Women headed household	Have bank A/C	Vulnerable
115	1	Male	31-60	BC	Food Stall	Extended business/structure on road	Daily	Below 6400	No	Yes	BPL
116	1	Male	31-60	BC	Food Stall	Extended business/structure on road	Few hours every day	Below 6400	No	Yes	BPL
117	1	Male	31-60	BC	Tender coconut	Extended business/structure on road	Few hours every day	Above 6400	No	No	No
118	1	Female	31-60	BC	Tender coconut	Extended business/structure on road	Few hours every day	Above 6400	No	Yes	No
119	1	Male	31-60	BC	Juice	Movable Cart	Few hours every day	Below 6400	No	No	BPL
120	1	Male	31-60	BC	Tender coconut	Extended business/structure on road	Daily	Above 6400	No	Yes	No

AP No.	Ward No	Gender	Age	Community	Nature of business	Structure	Period of operation	Family monthly income	Women headed household	Have bank A/C	Vulnerable
121	1	Male	31-60	BC	Tender coconut	Extended business/structure on road	Few hours every day	Above 6400	No	Yes	No
122	1	Female	31-60	BC	Food Stall	Extended business/structure on road	Daily	Below 6400	No	Yes	BPL
123	1	Male	31-60	BC	Other Shop	Kiosk	Few hours every day	Below 6400	No	Yes	BPL
124	1	Male	21-30	BC	Other Shop	Extended business/structure on road	Daily	Above 6400	No	Yes	No
125	2	Male	31-60	BC	Food Stall	Extended business/structure on road	Few hours every day	Above 6400	No	Yes	No
126	2	Male	31-60	BC	Food Stall	Movable Cart	Few hours every day	Below 6400	No	Yes	BPL
127	2	Male	31-60	BC	Fruit Stall	Movable Cart	Few hours every day	Below 6400	No	Yes	BPL

AP No.	Ward No	Gender	Age	Community	Nature of business	Structure	Period of operation	Family monthly income	Women headed household	Have bank A/C	Vulnerable
128	2	Male	31-60	BC	Food Stall	Extended business/structure on road	Few hours every day	Above 6400	No	Yes	No
129	2	Male	21-30	BC	Food Stall	Movable Cart	Daily	Above 6400	No	Yes	No
130	2	Male	31-60	BC	Food Stall	Movable Cart	Few hours every day	Above 6400	No	Yes	No
131	2	Male	21-30	BC	Food Stall	Movable Cart	Few hours every day	Below 6400	No	Yes	BPL
132	2	Male	31-60	BC	Other Shop	Movable Cart	Few hours every day	Below 6400	No	Yes	BPL
133	2	Male	31-60	BC	Food Stall	Movable Cart	Few hours every day	Above 6400	No	Yes	No
134	2	Male	31-60	BC	Food Stall	Movable Cart	Few hours every day	Above 6400	No	Yes	No
135	2	Male	31-60	BC	Food Stall	Movable Cart	Daily	Above 6400	No	Yes	No
136	2	Male	31-60	BC	Ice cream	Movable Cart	Daily	Above 6400	No	Yes	No
137	2	Male	31-60	BC	Food Stall	Movable Cart	Daily	Above 6400	No	Yes	No
138	2	Male	31-60	BC	Food Stall	Movable Cart	Daily	Above 6400	No	Yes	No
139	2	Male	31-60	BC	Other Shop	Kiosk	Few hours	Below 6400	No	Yes	BPL

AP No.	Ward No	Gender	Age	Community	Nature of business	Structure	Period of operation	Family monthly income	Women headed household	Have bank A/C	Vulnerable
							every day				
140	2	Male	31-60	BC	Food Stall	Movable Cart	Daily	Above 6400	No	Yes	No
141	43	Male	31-60	BC	Vegetable Stall	Movable Cart	Few hours every day	Below 6400	No	Yes	BPL
142	43	Male	31-60	BC	Food Stall	Movable Cart	Daily	Above 6400	No	Yes	No
143	43	Male	31-60	BC	Food Stall	Movable Cart	Few hours every day	Above 6400	No	Yes	No
144	43	Male	31-60	BC	Food Stall	Movable Cart	Few hours every day	Above 6400	No	Yes	No
145	43	Male	31-60	BC	Food Stall	Movable Cart	Daily	Above 6400	No	Yes	No
146	1	Male	31-60	BC	Food Stall	Movable Cart	Few hours every day	Below 6400	No	Yes	BPL
147	43	Male	21-30	BC	Food Stall	Movable Cart	Daily	Above 6400	No	Yes	No
148	43	Male	31-60	BC	Food Stall	Movable Cart	Few hours every day	Above 6400	No	Yes	No
149	43	Male	31-60	BC	Food Stall	Extended business/structure on road	Daily	Above 6400	No	Yes	No

AP No.	Ward No	Gender	Age	Community	Nature of business	Structure	Period of operation	Family monthly income	Women headed household	Have bank A/C	Vulnerable
150	43	Male	31-60	BC	Mutton Stall	Extended business/structure on road	Daily	Above 6400	No	Yes	No
151	5	Male	31-60	BC	Fish Stall	Extended business/structure on road	Few hours every day	Above 6400	No	Yes	No
152	5	Male	Above 60	BC	Mutton Stall	Movable Cart	Few hours every day	Above 6400	No	Yes	Senior Citizen
153	5	Male	31-60	BC	Mutton Stall	Movable Cart	Few hours every day	Above 6400	No	Yes	No
154	5	Male	31-60	BC	Fish Stall	Extended business/structure on road	Few hours every day	Above 6400	No	Yes	No
155	5	Male	31-60	BC	Chicken Stall	Extended business/structure on road	Few hours every day	Above 6400	No	Yes	No
156	5	Male	31-60	BC	Mutton Stall	Extended business/structure on road	Daily	Above 6400	No	Yes	No

AP No.	Ward No	Gender	Age	Community	Nature of business	Structure	Period of operation	Family monthly income	Women headed household	Have bank A/C	Vulnerable
157	5	Male	Above 60	BC	Fish Stall	Extended business/structure on road	Few hours every day	Above 6400	No	Yes	Senior Citizen
158	1	Male	Above 60	BC	Tender coconut	Extended business/structure on road	Few hours every day	Below 6400	No	Yes	Senior Citizen
159	1	Male	31-60	BC	Helmets	Extended business/structure on road	Daily	Below 6400	No	Yes	BPL
160	1	Female	31-60	BC	Flower shop	Extended business/structure on road	Daily	Below 6400	No	Yes	BPL
161	1	Male	Above 60	BC	Other Shop	Kiosk	Few hours every day	Below 6400	No	Yes	Senior Citizen
162	1	Female	31-60	BC	Tender coconut	Extended business/structure on road	Few hours every day	Above 6400	No	Yes	No
163	1	Female	31-60	BC	Food Stall	Movable Cart	Few hours every day	Below 6400	No	Yes	BPL

AP No.	Ward No	Gender	Age	Community	Nature of business	Structure	Period of operation	Family monthly income	Women headed household	Have bank A/C	Vulnerable
164	2	Male	31-60	BC	Sugar cane Juice	Extended business/structure on road	Daily	Below 6400	No	Yes	BPL
165	2	Female	31-60	BC	Watermelon	Extended business/structure on road	Daily	Above 6400	No	Yes	No
166	2	Male	31-60	BC	Mutton Stall	Extended business/structure on road	Daily	Above 6400	No	Yes	No
167	43	Female	31-60	BC	Food Stall	Movable Cart	Few hours every day	Above 6400	No	Yes	No
168	1	Male	31-60	BC	Food Stall	Movable Cart	Daily	Above 6400	No	Yes	No
169	1	Male	31-60	BC	Food Stall	Movable Cart	Daily	Above 6400	No	Yes	No

Appendix 8: (Contd) Photographs of potential temporary economic impacts

Vadavalli & Veerakeralam Areas

01. Rajkumar



02. Prabu



03. Magarasi



04. Radha



05. Devaraj



06. Annakili



07. Paavaiyammal















08. Ponnammal




09. Nagarajan



<p>10. Arunachalam</p> 	<p>11. Raja</p> 	<p>12. S.Chellamuthu</p> 
<p>13. Vijay</p> 	<p>14. Pappathi</p> 	<p>15. Lakshmi</p> 
<p>16. Jayakodi</p> 	<p>17. Ponnammal</p> 	<p>18. Balaji</p> 
<p>19. Raja</p> 	<p>20. Ravi (PH)</p> 	<p>21. Mariammal (PH)</p> 

<p>22. Maruthamani</p> 	<p>23. Vijayakumar</p> 	<p>24. Muthu</p> 
<p>25. Rangaraj</p> 	<p>26. Mani</p> 	<p>27. Saraswathi</p> 
<p>28. Jayalakshmi</p> 	<p>29. Santhi</p> 	<p>30. Palaniammal</p> 
<p>31. Sunil</p> 	<p>32. Thamilselvi</p> 	<p>33. Anandharaj</p> 
<p>34. Manjula</p>	<p>35. Bakiyalakshmi</p>	<p>36. Thamil</p>



37. Bharathi



38. Kannaiyan



39. Mukundhan



40. Malarvizhi



41. Maarieswari



42. Meena



43. Paulpandi














44. Gokul



45. Kalpana



<p>45. T.Sunder</p> 	<p>46. P.Raja</p> 	<p>47. C.Ramesh</p> 
<p>48. Govindasamy</p> 	<p>49. R.Chinnasamy</p> 	<p>50. T.Aruna Devi</p> 
<p>51. Varadharajan</p> 	<p>52. S.Nandhan</p> 	<p>53. Vasanthamani</p> 
<p>54. Sasikumar</p> 	<p>55. Sudhapriya</p> 	<p>56. K.Nachimuthu</p> 

<p>57. Thangamani</p> 	<p>58. Parvatha</p> 	<p>59. Parameeswari</p> 
<p>60. Balan</p> 	<p>61. Sundaradhasu</p> 	<p>62. Ponniyammal</p> 

<p>63. Muthulakshmi</p> 	<p>64. Sathikbasha</p> 	<p>65. Kannaiyan</p> 
<p>66. Jalaluptheen</p> 	<p>67. Shajakhan</p> 	<p>68. Balan</p> 
<p>69. Hamanullah</p> 	<p>70. Balamurugan</p> 	<p>71. Chinnammal</p> 

Kavundampalayam & Thudiyalur Areas

72. Samsutheen



73. Rajan.P.



74. Srinivasan



75. Saraswathi



76. Appathurai



77. Vadivelu



78. Ravi



79. Giri

80. Easwaran



<p>81.Dhanasekar</p> 	<p>82.Shanmugalakshmi</p>	<p>83. Prabaker</p> 
<p>84. RBarakumar</p> 	<p>85.Navanesan</p> 	<p>86. Rekha</p> 
<p>87. Mohamud Akbar</p> 	<p>88. Mubarak</p> 	<p>89. Amudha</p> 

90. Kalaiselvan



91. Subramani



92. Vasanthi



93. Ajith



94. T.Usha



95. Banu



96. Karuppaiya



97. Karuppusamy












98. Kannan










<p>99. Gobikrishna</p> 	<p>100. Rajesh</p> 	<p>101. Marimuthu (PH)</p> 
<p>102. Lakshmi</p> 	<p>103. Sivabakiyam</p> 	<p>104. Hakkim</p> 
<p>105. Chokkalingam</p> 	<p>106. Velmurugan</p> 	<p>107. Soniya</p> 

Photographs of Temporary Economic Impacts

108. Nagaraj 	109. Rani 	110. Ravi 
111. Durairaj 	112. Pechiammal 	113. Sureshkumar 
114. Arumugam 	115. Farook 	116. Sivakumar 
117. Uma	118. Punithan	120. Vellingiri

		
<p>121. Murugan</p> 	<p>122. Annalakshmi</p> 	<p>123. Senthilvadivu</p> 
<p>124. Kanayalal</p> 	<p>125. Murugan</p> 	<p>126. Subramaniam</p> 

<p>127. Arul</p> 	<p>128. Ramnath</p> 	<p>129. Velaisamy</p> 
<p>130. Bharath</p> 	<p>131. Padmanabhan</p> 	<p>132. Chinnadurai</p> 
<p>133. Murugesan</p> 	<p>134. Rajagopal</p> 	<p>135. Senthil</p> 

<p>136. Gobi</p> 	<p>137. Dheeran</p> 	<p>138. Bhupathi</p> 
<p>139. Suseentharan</p> 	<p>140. Ganesan</p> 	<p>141. Nataraj</p>
<p>142. Rajendran</p> 	<p>143. Muhamud Iswan</p> 	<p>144. Moorthy</p> 

Photographs of Temporary Economic Impacts

<p>145. Adhi Narayan</p> 	<p>146. James</p> 	<p>147. Suresh</p> 
<p>148. Azar</p> 	<p>149. Jayakumar</p> 	<p>150. Manikandan</p> 
<p>151. Thirumalairaj</p> 	<p>152. Marimuthu</p> 	<p>153. Raja</p> 

<p>154. Sridhar</p> 	<p>155. Rajamanickam</p> 	<p>156. Mohanraj</p> 
<p>157. Musthapha</p> 	<p>158. Ariyamuthu</p> 	<p>159. Santhethakumar</p> 
<p>160. Santhi</p> 	<p>161. Kamalam</p> 	<p>162. Valarmathi</p> 

<p>163. Sarasu</p> 	<p>164. K.C.Kunjumon</p> 	<p>165. Revathi</p> 
<p>166. Bala</p> 	<p>167. Vijayakumari</p> 	<p>168. Muthu</p> 
<p>169. Chinnasamy</p> 		

